

Sea Link

Volume 6: Environmental Statement

Document 6.4.4.6

Part 4 Marine

Chapter 6

Marine Archaeology - Figures

Planning Inspectorate Reference: EN020026

Version: [BC](#)

[October-February 20252026](#)

Infrastructure Planning (Applications: Prescribed Forms and Procedure)
Regulations 2009 Regulation 5(2)(a)

Contents

Application Document 6.4.4.6 Marine Archaeology - Figures

Application Document 6.4.4.6.1 Marine Archaeological Study Area

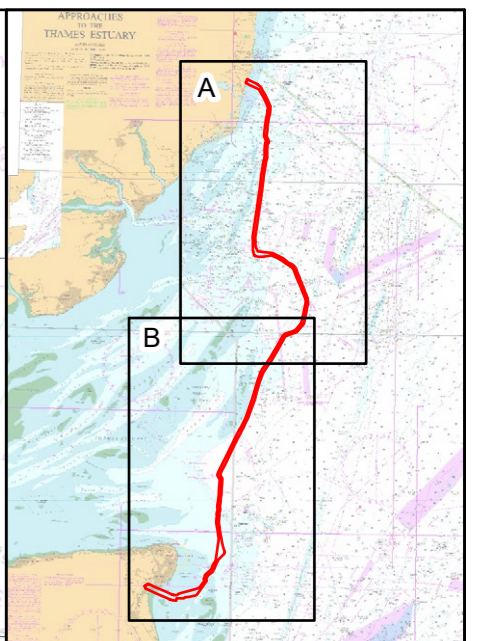
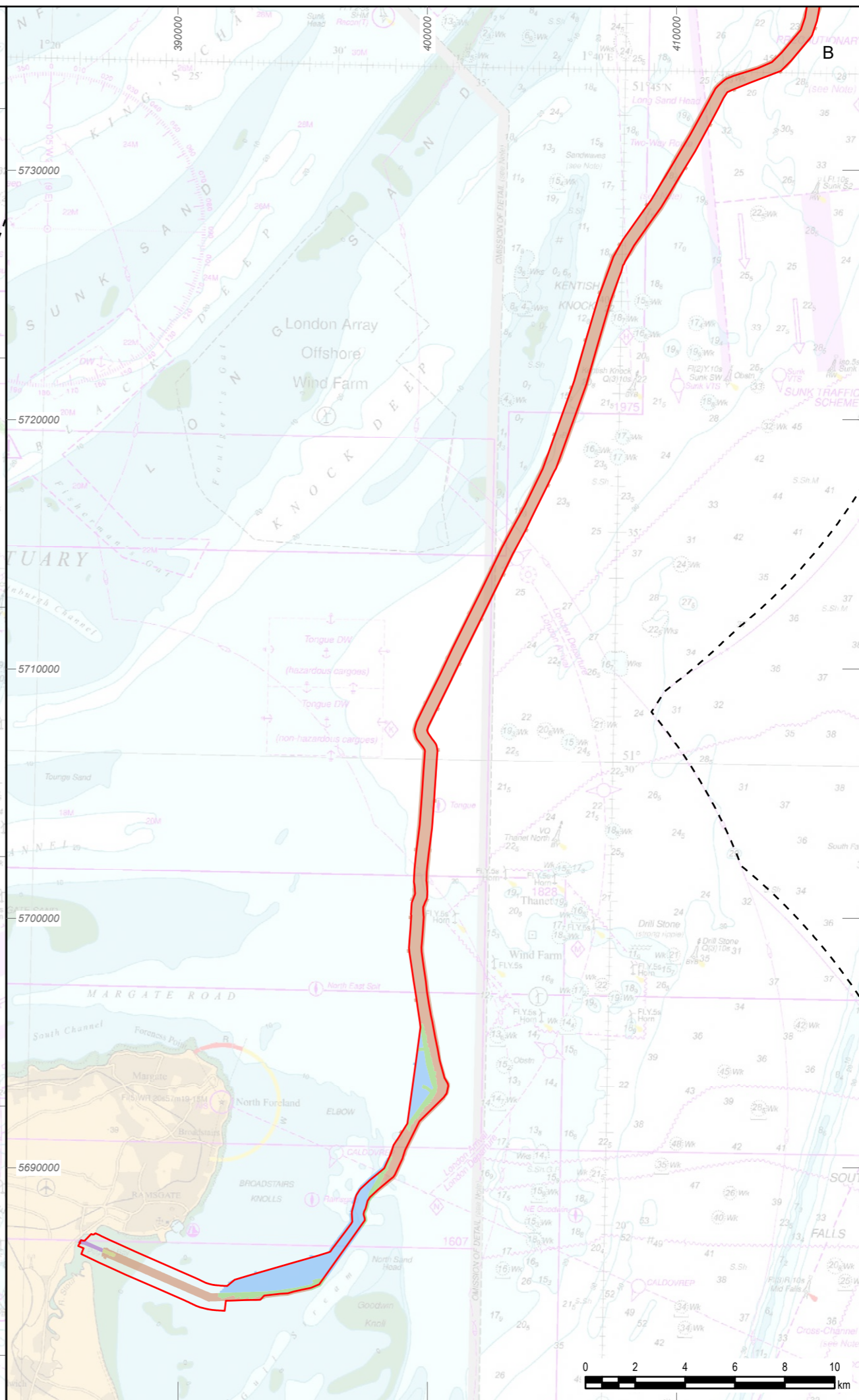
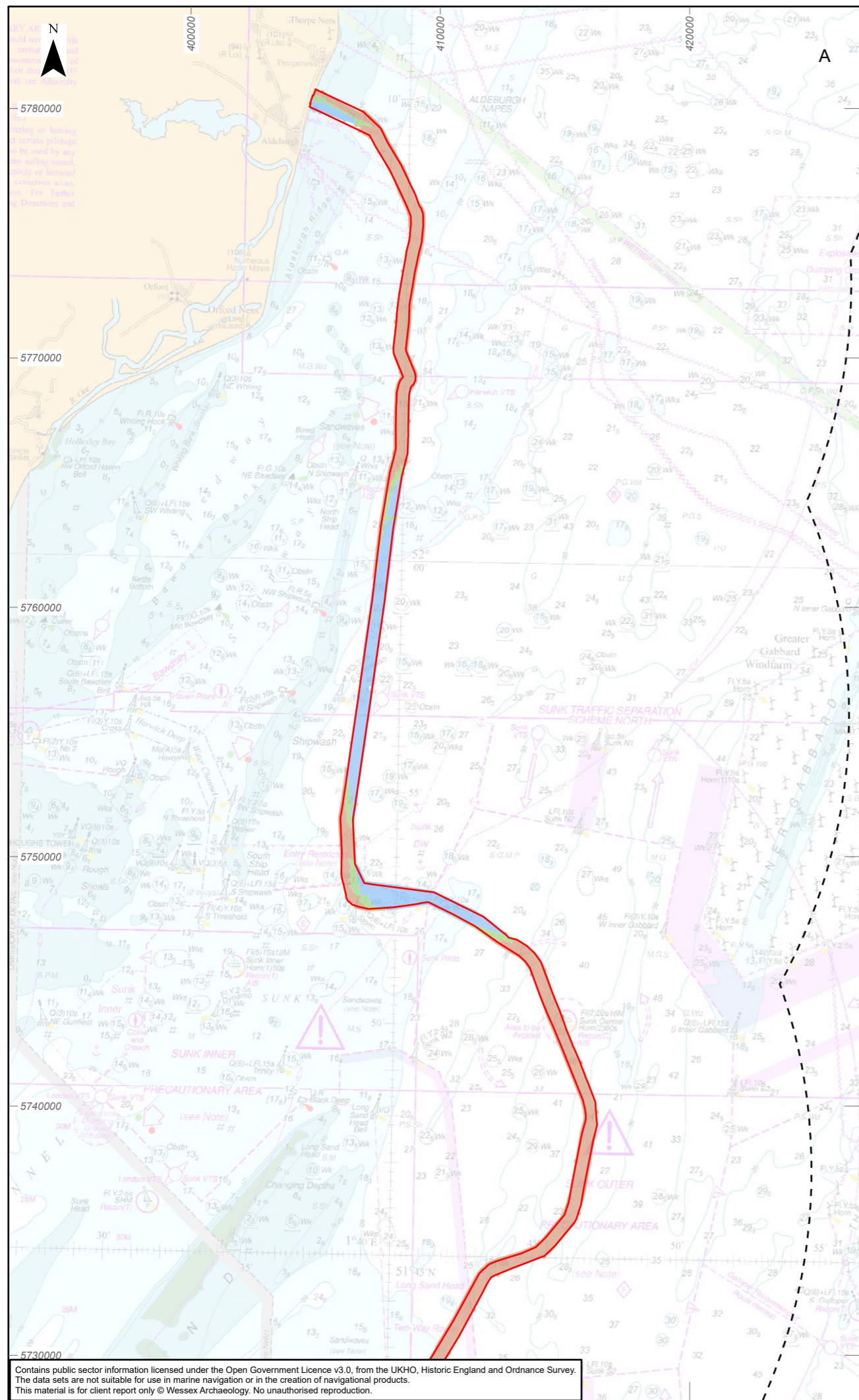
Application Document 6.4.4.6.2 Paleogeographic Receptors of Archaeological Potential and Geoarchaeological Priority of Vibrocores

Application Document 6.4.4.6.3 Seabed Receptors of Archaeological Potential

Application Document 6.4.4.6.4 Coastal and Intertidal Receptors of Archaeological Potential

Version History

Date	Issue	Status	Description / Changes
March 2025	A	Final	For DCO submission
November 2025	B	Final	Update following Rule 6 Errata List
February 2026	C	Final	Addressing Historic England's Written Rep comments for Deadline 4



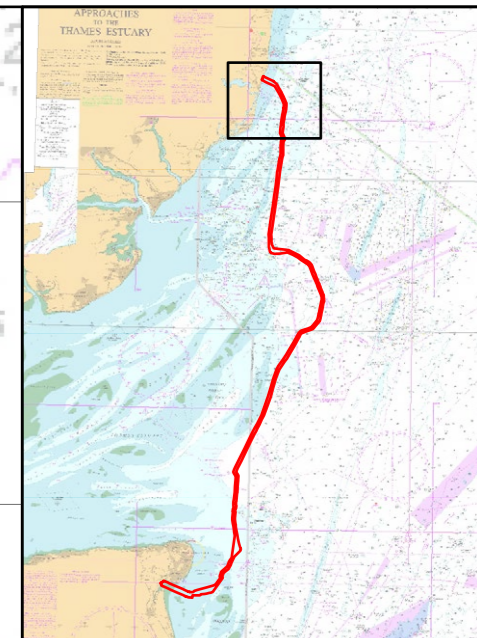
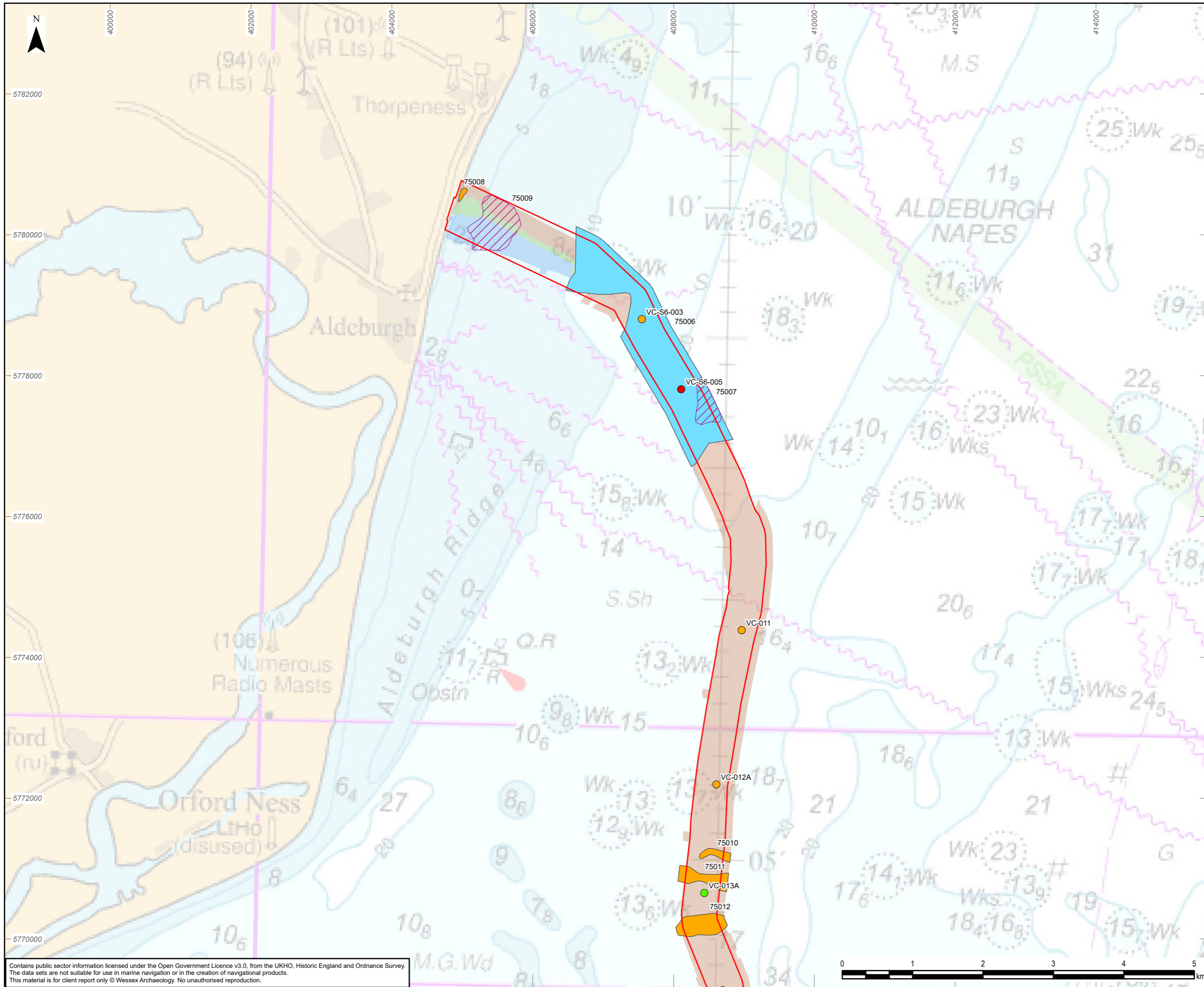
- Legend**
- Offshore Scheme Order Limits (study area)
 - English Territorial Waters
 - Geophysical survey area**
 - 2021
 - 2021 & UAV
 - 2021 & 2024
 - 2024
 - UAV

Contains public sector information licensed under the Open Government Licence v3.0, from the UKHO, Historic England and Ordnance Survey. The data sets are not suitable for use in marine navigation or in the creation of navigational products. This material is for client report only © Wessex Archaeology. No unauthorised reproduction.

0	27/08/2025	ENVIRONMENTAL STATEMENT	KF	VL	EM
Rev	Date	Description	GIS	Chk	App

nationalgrid

Scheme: SEA LINK					
Document Title: Marine archaeological study area					
Creator: KF	Date:	Checker: VL	Date:	Approver: EM	Date:
Document Ref: 6.4.4.6.1	Scale: 1:200,000	Format: A3	Sheets: 1	Rev: 0	



- Legend**
- Offshore Scheme Order Limits (study area)
 - Geophysical survey area
 - 2021
 - 2021 & 2024
 - 2024
 - Features of archaeological potential
 - Channel
 - Cut and fill
 - Acoustic blanking
 - Priority
 - High
 - Medium
 - Low

0	27/08/2025	ENVIRONMENTAL STATEMENT	KF	VL	EM
Rev	Date	Description	GIS	Chk	App

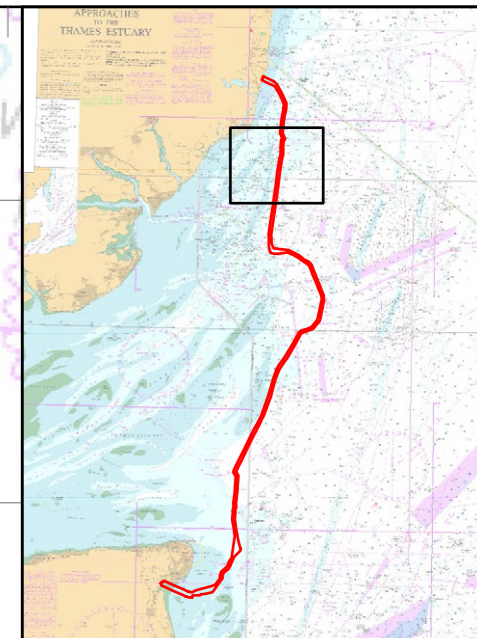
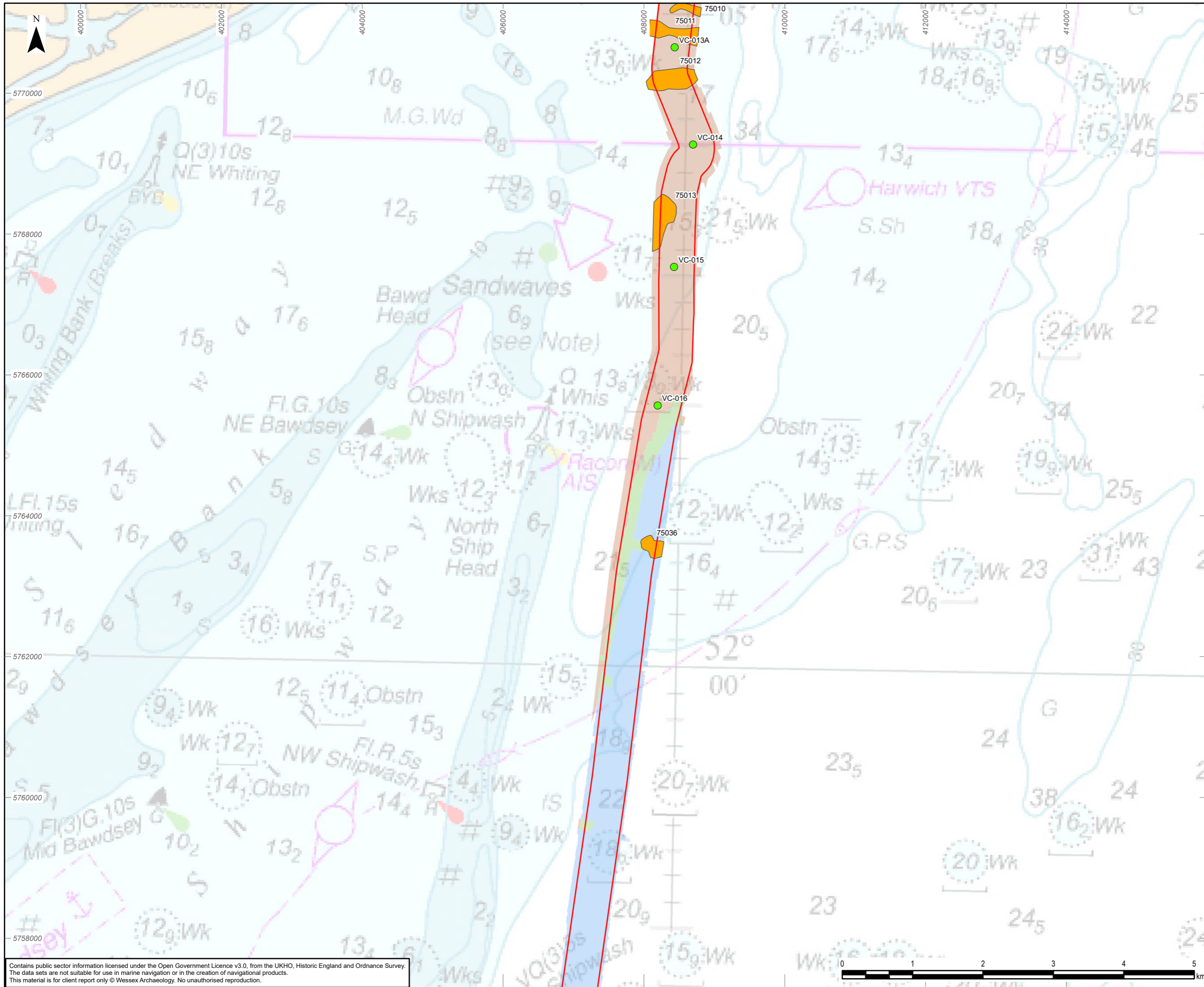
nationalgrid

Scheme: SEA LINK

Document Title:
Palaeogeographic receptors of archaeological potential and geoarchaeological priority of vibrocores

Creator: KF	Date:	Checker: VL	Date:	Approver: EM	Date:
Document Ref: 6.4.4.6.2A	Scale: 1:50,000	Format: A3	Sheets: 8	Rev: 0	

Contains public sector information licensed under the Open Government Licence v3.0, from the UKHO, Historic England and Ordnance Survey. The data sets are not suitable for use in marine navigation or in the creation of navigational products. This material is for client report only © Wessex Archaeology. No unauthorised reproduction.



- Legend**
- Offshore Scheme Order Limits (study area)
 - Geophysical survey area**
 - 2021
 - 2021 & 2024
 - 2024 - Features of archaeological potential**
 - Cut and fill - Priority**
 - High
 - Medium
 - Low

0	27/08/2025	ENVIRONMENTAL STATEMENT	KF	VL	EM
Rev	Date	Description	GIS	Chk	App

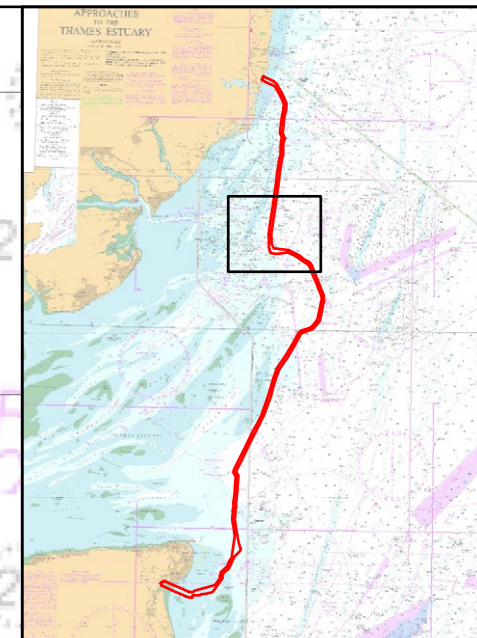
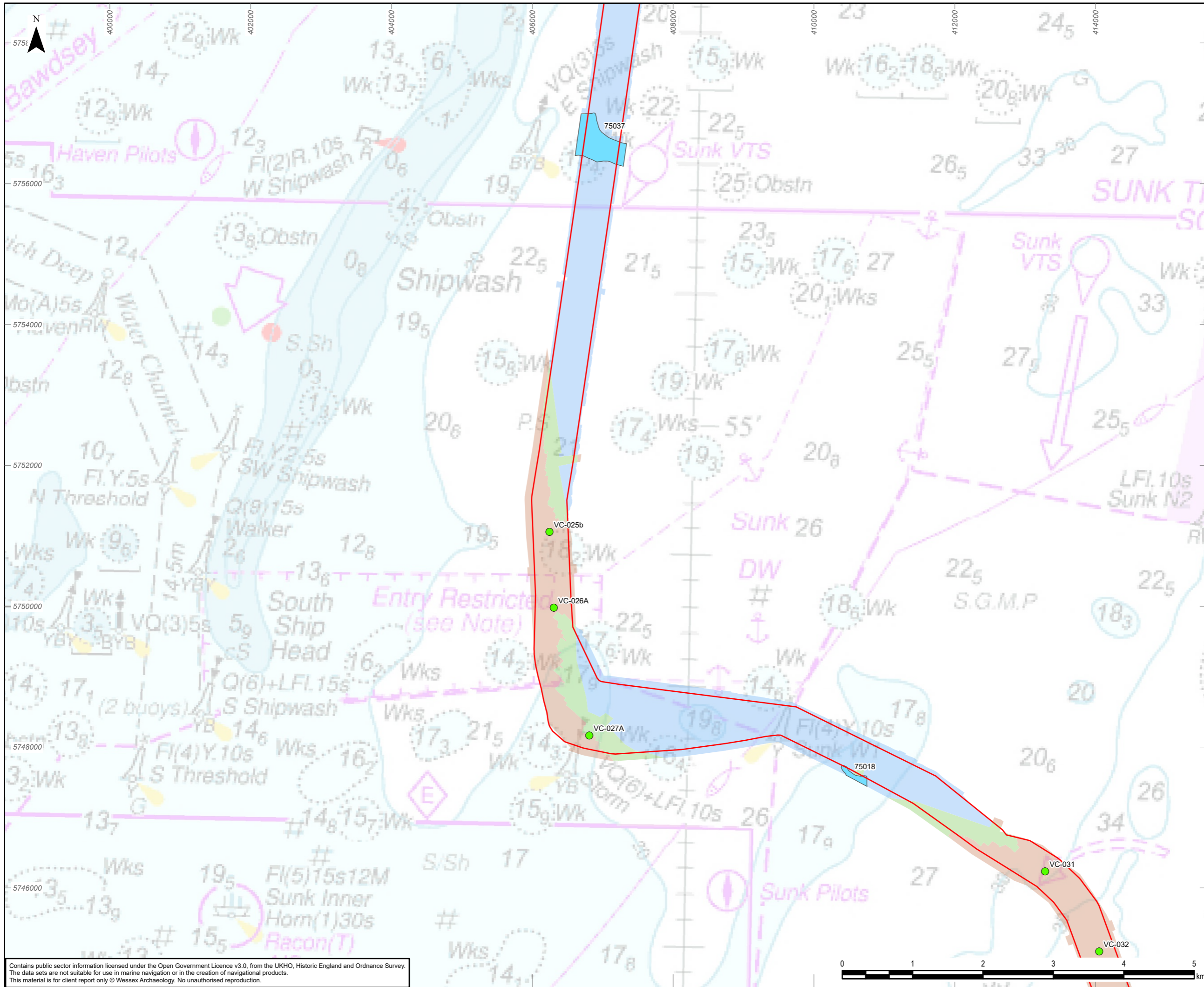
nationalgrid

Scheme: SEA LINK

Document Title:
Palaeogeographic receptors of archaeological potential and geoarchaeological priority of vibrocores

Creator: KF	Date:	Checker: VL	Date:	Approver: EM	Date:
Document Ref: 6.4.4.6.2B	Scale: 1:50,000	Format: A3	Sheets: 8	Rev: 0	

Contains public sector information licensed under the Open Government Licence v3.0, from the UKHO, Historic England and Ordnance Survey. The data sets are not suitable for use in marine navigation or in the creation of navigational products. This material is for client report only © Wessex Archaeology. No unauthorised reproduction.



- Legend**
- Offshore Scheme Order Limits (study area)
 - Geophysical survey area**
 - 2021
 - 2021 & 2024
 - 2024 - Features of archaeological potential**
 - Channel - Priority**
 - High
 - Medium
 - Low

0	27/08/2025	ENVIRONMENTAL STATEMENT	KF	VL	EM
Rev	Date	Description	GIS	Chk	App

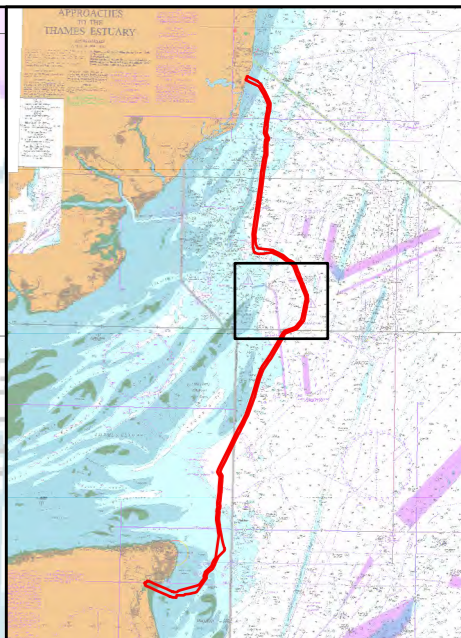
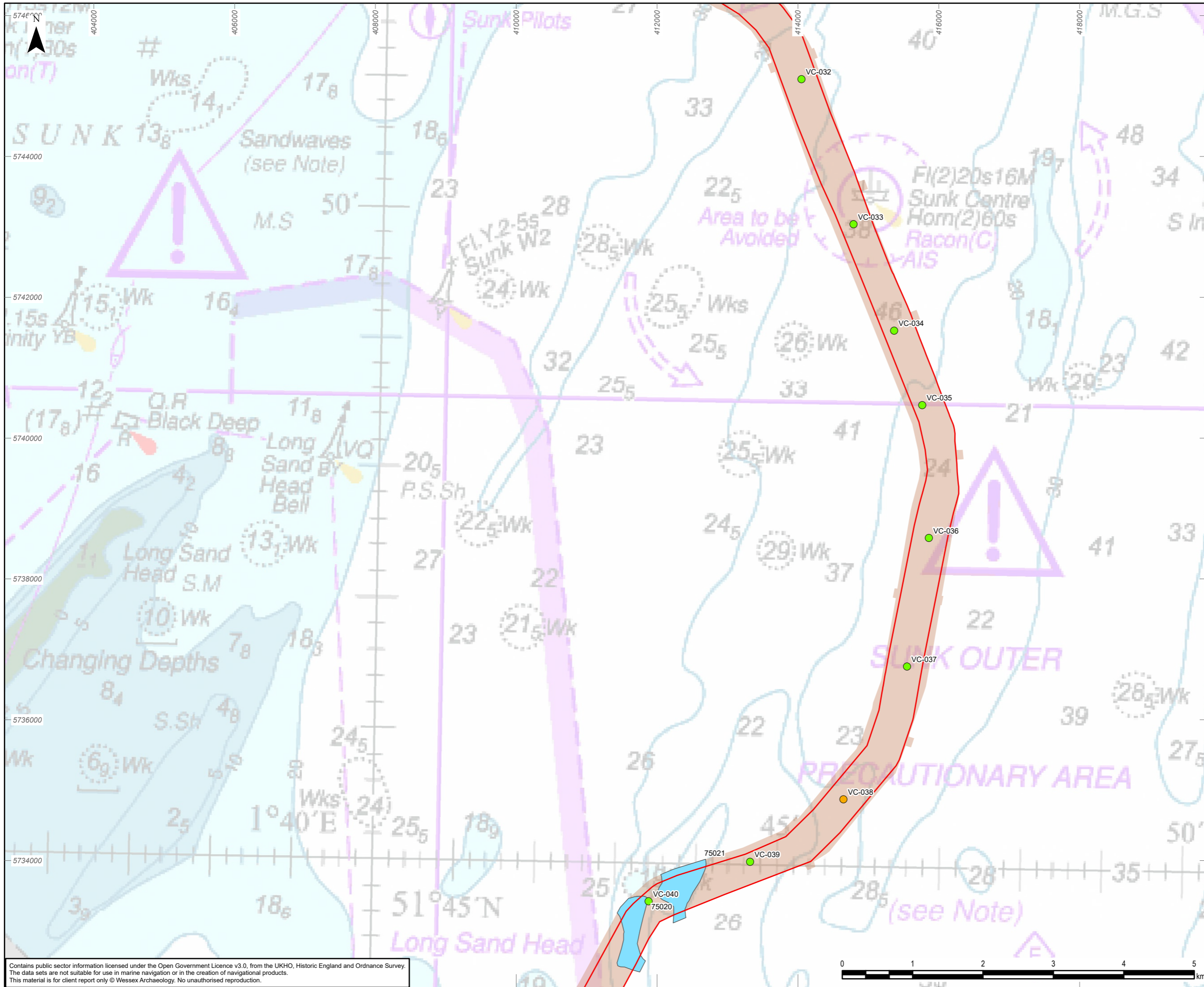
nationalgrid

Scheme: SEA LINK

Document Title: Palaeogeographic receptors of archaeological potential and geoarchaeological priority of vibrocores

Creator: KF	Date:	Checker: VL	Date:	Approver: EM	Date:
Document Ref: 6.4.4.6.2C	Scale: 1:50,000	Format: A3	Sheets: 8	Rev: 0	

Contains public sector information licensed under the Open Government Licence v3.0, from the UKHO, Historic England and Ordnance Survey. The data sets are not suitable for use in marine navigation or in the creation of navigational products. This material is for client report only © Wessex Archaeology. No unauthorised reproduction.



- Legend**
- Offshore Scheme Order Limits (study area)
 - Geophysical survey area**
 - 2021
 - Features of archaeological potential**
 - Channel
 - Priority**
 - High
 - Medium
 - Low

0	13/09/2024	ENVIRONMENTAL STATEMENT	KF	VL	EM
Rev	Date	Description	GIS	Chk	App

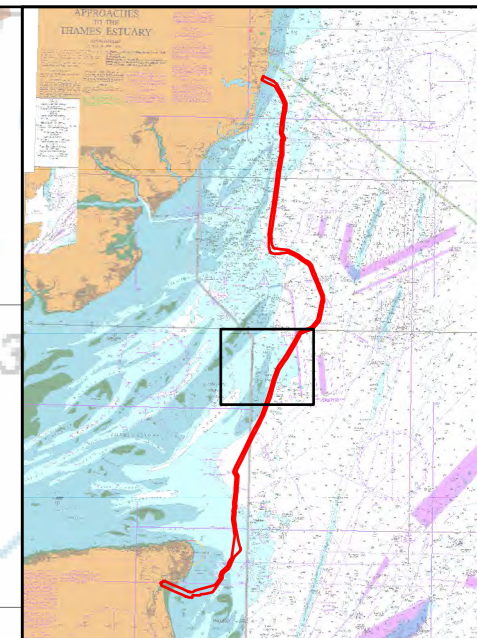
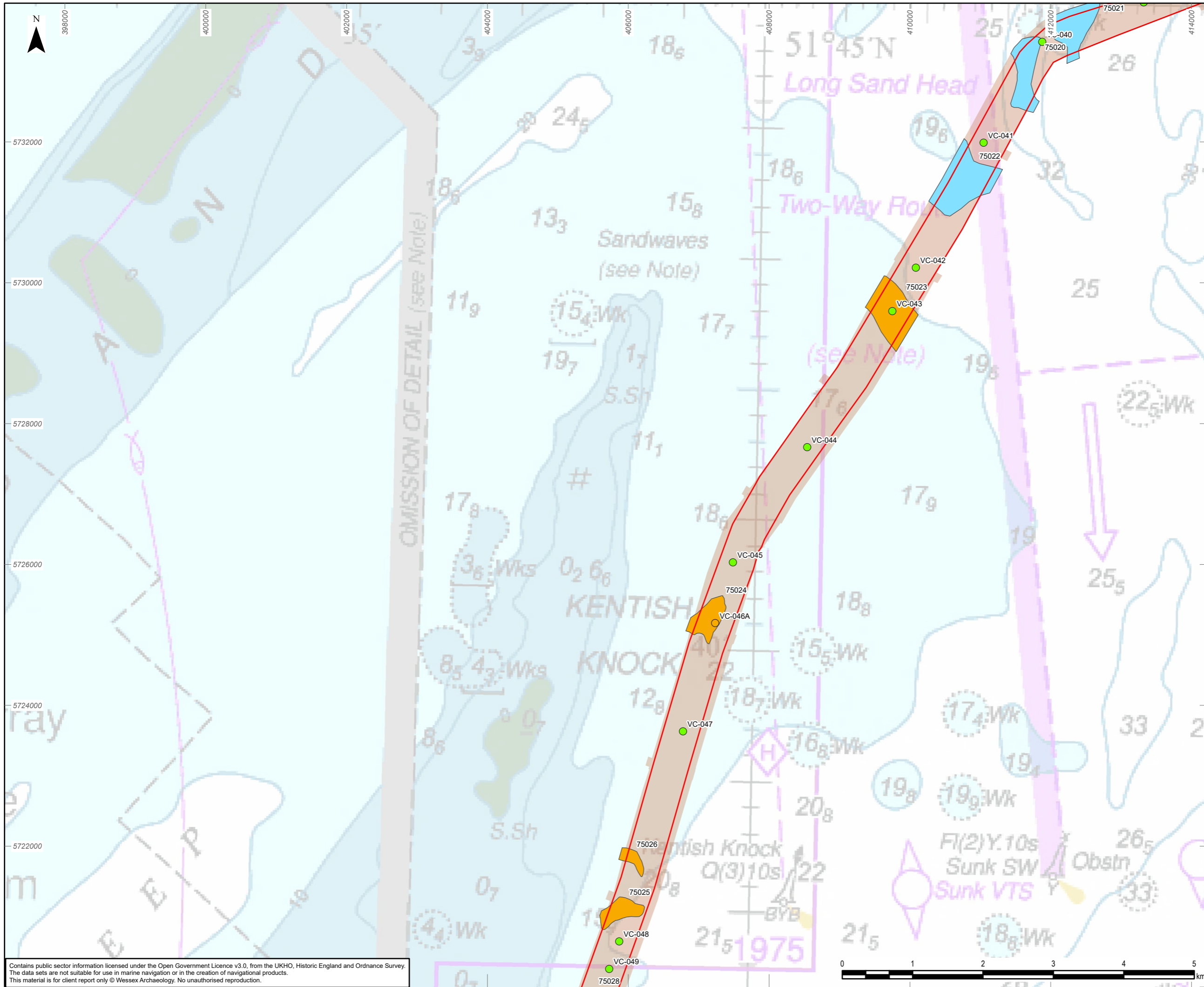
nationalgrid

Scheme: SEA LINK

Document Title: Palaeogeographic receptors of archaeological potential and geoarchaeological priority of vibrocores

Creator: KF	Date:	Checker: VL	Date:	Approver: EM	Date:
Document Ref: 6.4.4.6.2D	Scale: 1:50,000	Format: A3	Sheets: 8	Rev: 0	

Contains public sector information licensed under the Open Government Licence v3.0, from the UKHO, Historic England and Ordnance Survey. The data sets are not suitable for use in marine navigation or in the creation of navigational products. This material is for client report only © Wessex Archaeology. No unauthorised reproduction.



- Legend**
- Offshore Scheme Order Limits (study area)
 - Geophysical survey area**
 - 2021
 - Features of archaeological potential**
 - Channel
 - Cut and fill
 - Priority**
 - High
 - Medium
 - Low

0	13/09/2024	ENVIRONMENTAL STATEMENT	KF	VL	EM
Rev	Date	Description	GIS	Chk	App



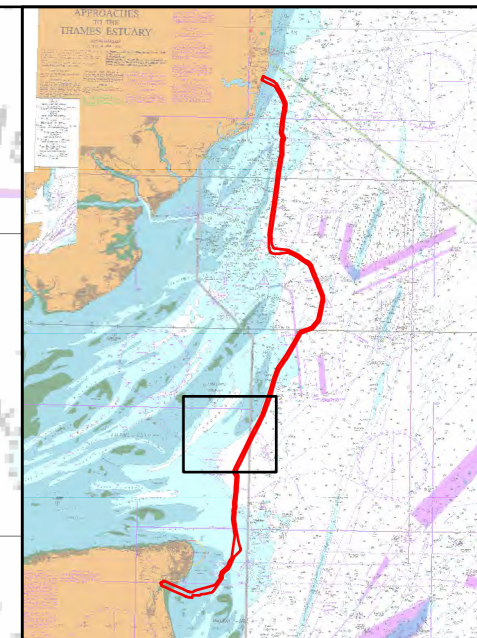
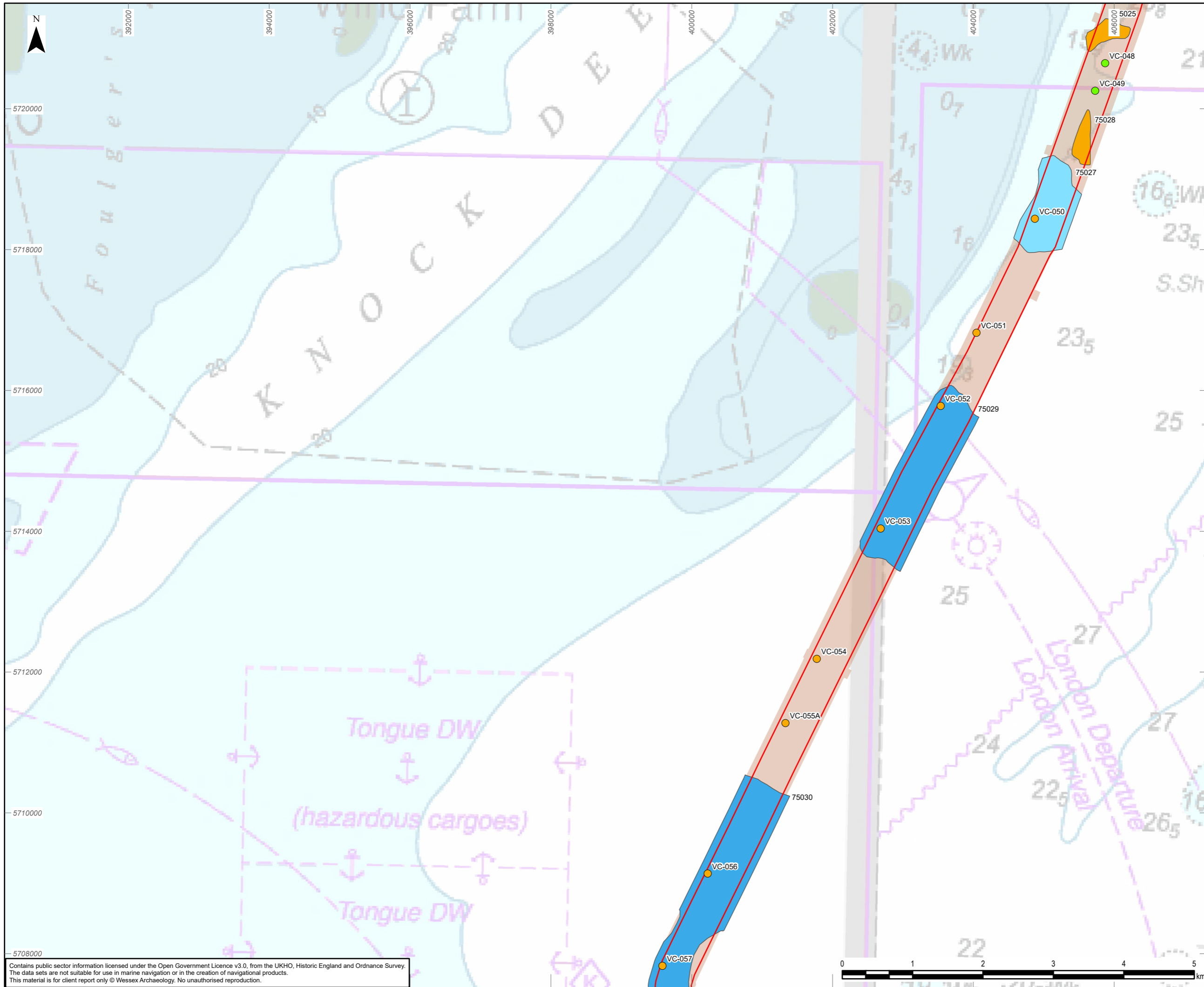
Scheme: SEA LINK

Document Title:
Palaeogeographic receptors of archaeological potential and geoarchaeological priority of vibrocores

Creator:	Date:	Checker:	Date:	Approver:	Date:
KF		VL		EM	

Document Ref:	Scale:	Format:	Sheets:	Rev:
6.4.4.6.2E	1:50,000	A3	8	0

Contains public sector information licensed under the Open Government Licence v3.0, from the UKHO, Historic England and Ordnance Survey. The data sets are not suitable for use in marine navigation or in the creation of navigational products. This material is for client report only © Wessex Archaeology. No unauthorised reproduction.



- Legend**
- Offshore Scheme Order Limits (study area)
 - Geophysical survey area**
 - 2021 - Features of archaeological potential**
 - Channel
 - Channel complex
 - Cut and fill - Priority**
 - High
 - Medium
 - Low

Contains public sector information licensed under the Open Government Licence v3.0, from the UKHO, Historic England and Ordnance Survey. The data sets are not suitable for use in marine navigation or in the creation of navigational products. This material is for client report only © Wessex Archaeology. No unauthorised reproduction.



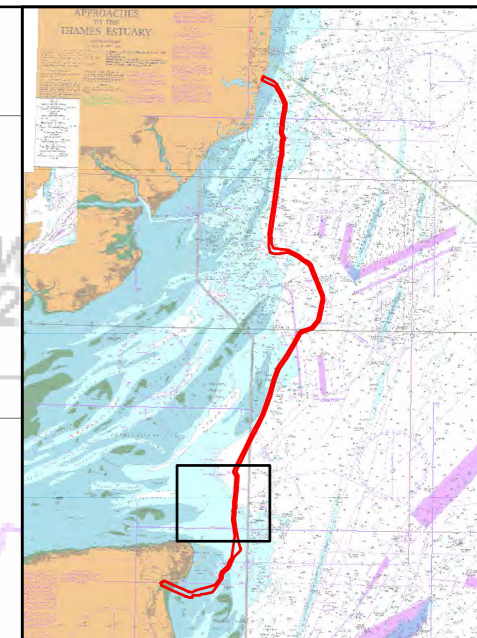
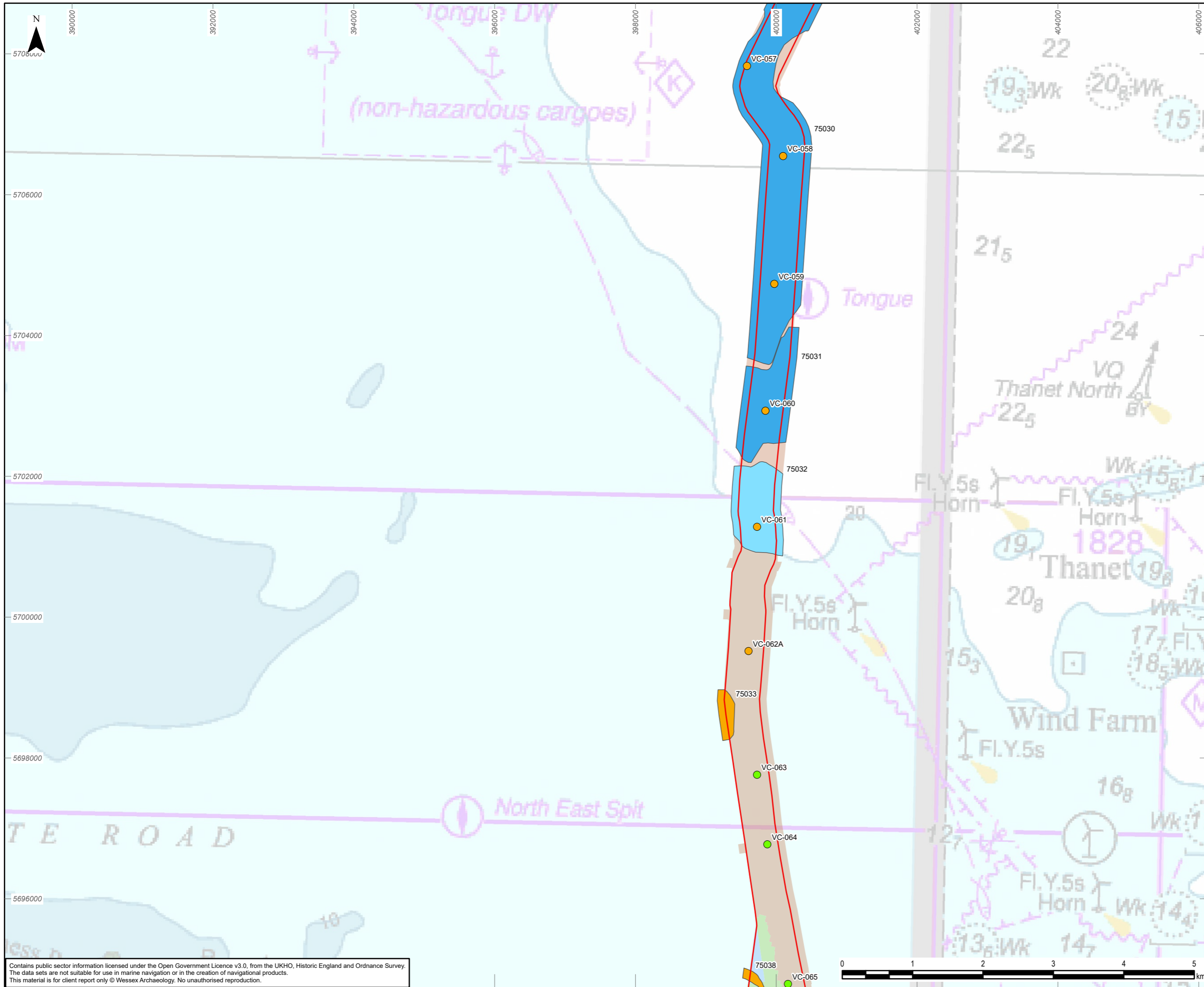
0	13/09/2024	ENVIRONMENTAL STATEMENT	KF	VL	EM
Rev	Date	Description	GIS	Chk	App

nationalgrid

Scheme: SEA LINK

Document Title: Palaeogeographic receptors of archaeological potential and geoarchaeological priority of vibrocores

Creator: KF	Date:	Checker: VL	Date:	Approver: EM	Date:
Document Ref: 6.4.4.6.2F	Scale: 1:50,000	Format: A3	Sheets: 8	Rev: 0	



- Legend**
- Offshore Scheme Order Limits (study area)
 - Geophysical survey area
 - 2021
 - 2021 & 2024
 - 2024
 - Features of archaeological potential
 - Channel
 - Channel complex
 - Cut and fill
 - Priority
 - High
 - Medium
 - Low

0	13/09/2024	ENVIRONMENTAL STATEMENT	KF	VL	EM
Rev	Date	Description	GIS	Chk	App

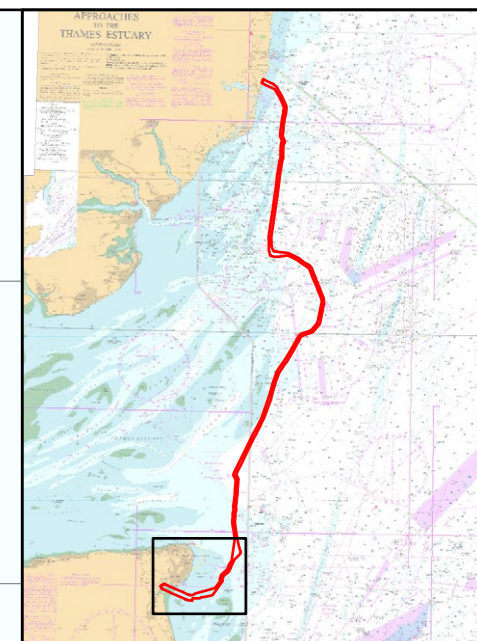
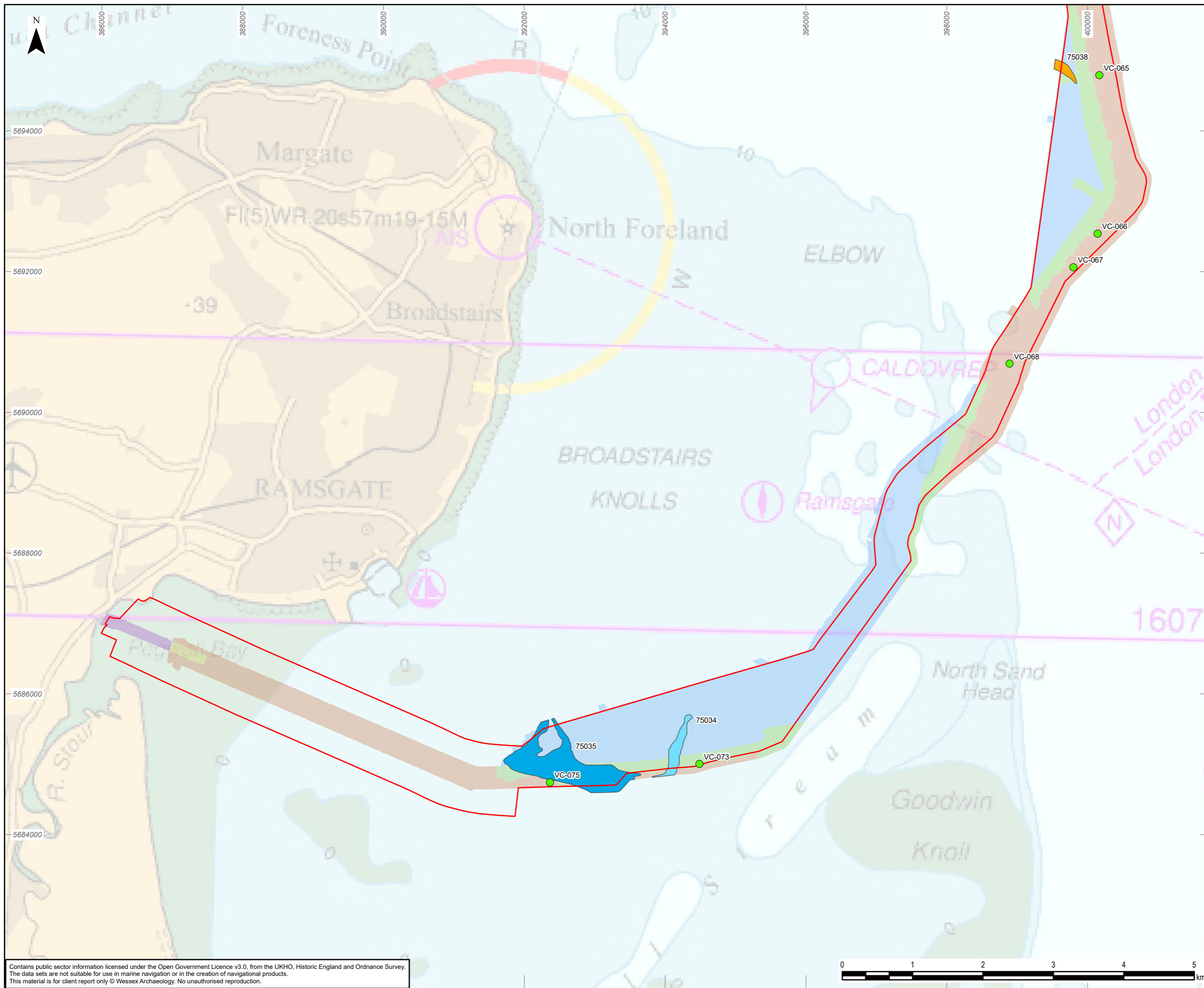
nationalgrid

Scheme: SEA LINK

Document Title: Palaeogeographic receptors of archaeological potential and geoarchaeological priority of vibrocores

Creator: KF	Date:	Checker: VL	Date:	Approver: EM	Date:
Document Ref: 6.4.4.6.2G	Scale: 1:50,000	Format: A3	Sheets: 8	Rev: 0	

Contains public sector information licensed under the Open Government Licence v3.0, from the UKHO, Historic England and Ordnance Survey. The data sets are not suitable for use in marine navigation or in the creation of navigational products. This material is for client report only © Wessex Archaeology. No unauthorised reproduction.



- Legend**
- Offshore Scheme Order Limits (study area)
 - Geophysical survey area**
 - 2021
 - 2021 & UAV
 - 2021 & 2024
 - 2024
 - UAV
 - Features of archaeological potential**
 - Channel
 - Channel complex
 - Cut and fill
 - Priority**
 - High
 - Medium
 - Low

0	27/08/2025	ENVIRONMENTAL STATEMENT	KF	VL	EM
Rev	Date	Description	GIS	Chk	App


nationalgrid

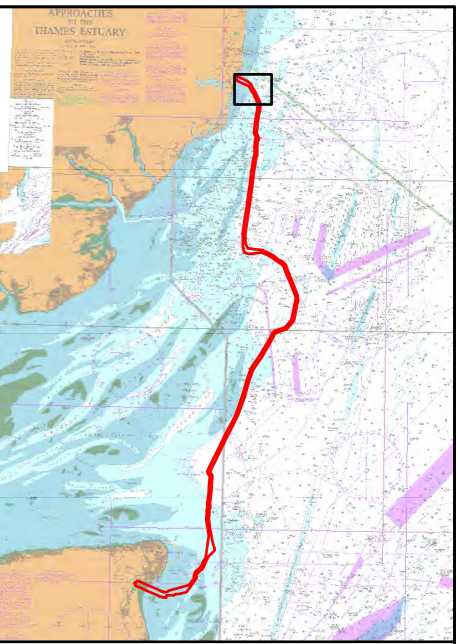
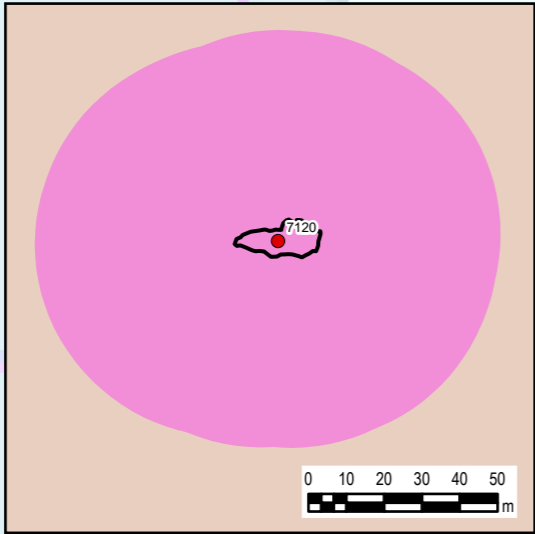
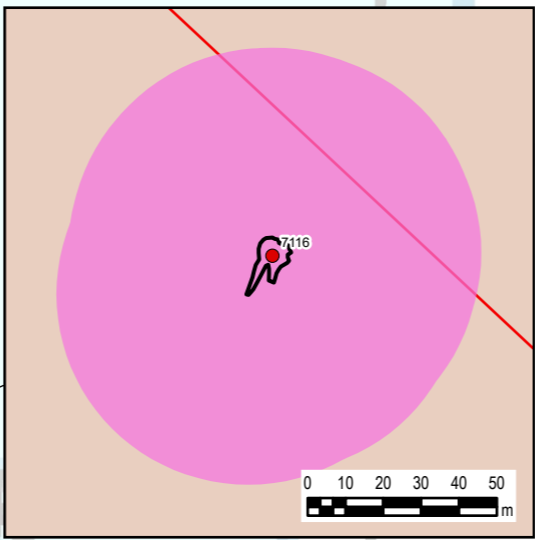
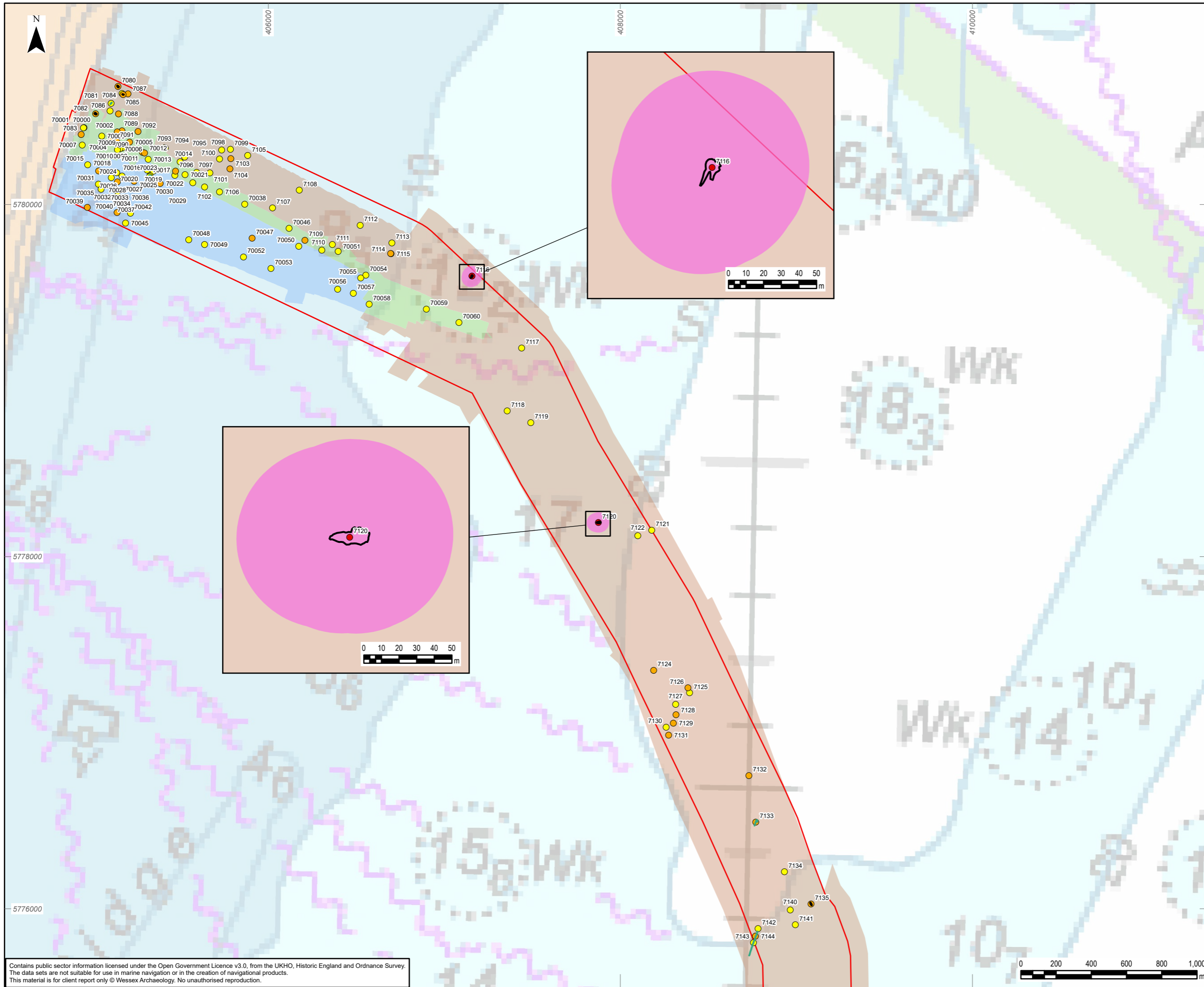
Scheme: SEA LINK

Document Title:
Palaeogeographic receptors of archaeological potential and geoarchaeological priority of vibrocores

Creator: KF	Date:	Checker: VL	Date:	Approver: EM	Date:
Document Ref: 6.4.4.6.2H	Scale: 1:50,000	Format: A3	Sheets: 8	Rev: 0	

Contains public sector information licensed under the Open Government Licence v3.0, from the UKHO, Historic England and Ordnance Survey. The data sets are not suitable for use in marine navigation or in the creation of navigational products. This material is for client report only © Wessex Archaeology. No unauthorised reproduction.





- Legend**
- Offshore Scheme Order Limits (study area)
 - Geophysical survey area**
 - 2021
 - 2021 & 2024
 - 2024 - Seabed features of archaeological potential**
 - A1 – Anthropogenic origin of archaeological interest
 - A2_h – Anomaly of likely anthropogenic origin but of unknown date; may be of archaeological interest or a modern feature
 - A2_l – Anomaly of possible anthropogenic origin but interpretation is uncertain; may be anthropogenic or a natural feature
 - A3 – Historic record of possible archaeological interest with no corresponding geophysical anomaly
 - Additional seabed features
 - Seabed feature extents
 - Linear seabed features
 - Archaeological Exclusion Zones

0	13/09/2024	ENVIRONMENTAL STATEMENT	KF	VL	EM
Rev	Date	Description	GIS	Chk	App

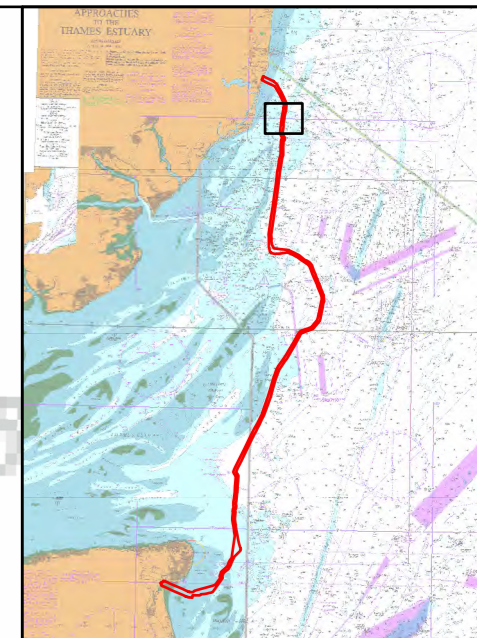
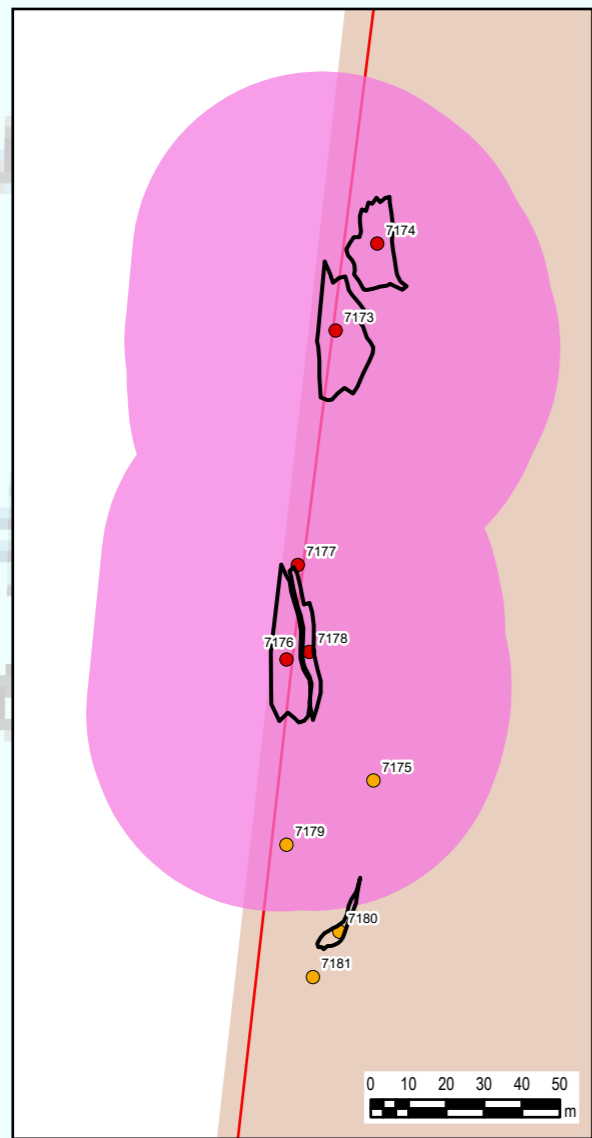
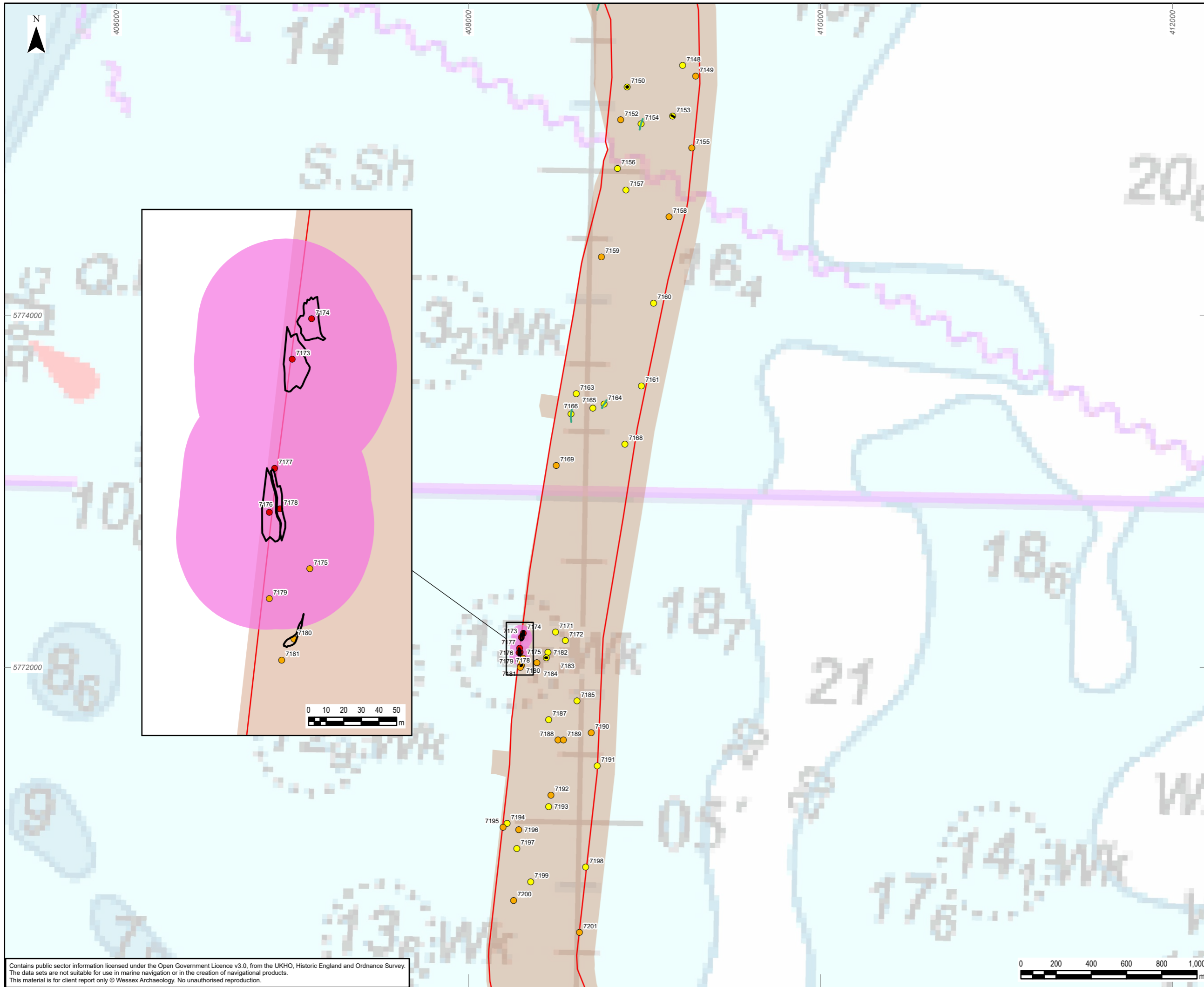
nationalgrid

Scheme: SEA LINK

Document Title: Seabed receptors of archaeological potential

Creator: KF	Date:	Checker: VL	Date:	Approver: EM	Date:
Document Ref: 6.4.4.6.3A	Scale: 1:20,000	Format: A3	Sheets: 21	Rev: 0	

Contains public sector information licensed under the Open Government Licence v3.0, from the UKHO, Historic England and Ordnance Survey. The data sets are not suitable for use in marine navigation or in the creation of navigational products. This material is for client report only © Wessex Archaeology. No unauthorised reproduction.



- Legend**
- Offshore Scheme Order Limits (study area)
 - Geophysical survey area**
 - 2021
 - Seabed features of archaeological potential**
 - A1 – Anthropogenic origin of archaeological interest
 - A2_h – Anomaly of likely anthropogenic origin but of unknown date; may be of archaeological interest or a modern feature
 - A2_l – Anomaly of possible anthropogenic origin but interpretation is uncertain; may be anthropogenic or a natural feature
 - A3 – Historic record of possible archaeological interest with no corresponding geophysical anomaly
 - Additional seabed features
 - Seabed feature extents
 - Linear seabed features
 - Archaeological Exclusion Zones

0	13/09/2024	ENVIRONMENTAL STATEMENT	KF	VL	EM
Rev	Date	Description	GIS	Chk	App

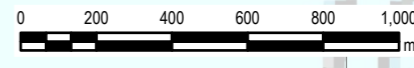


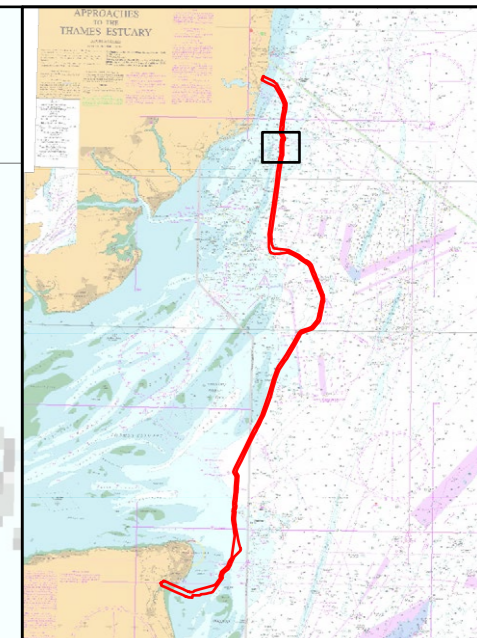
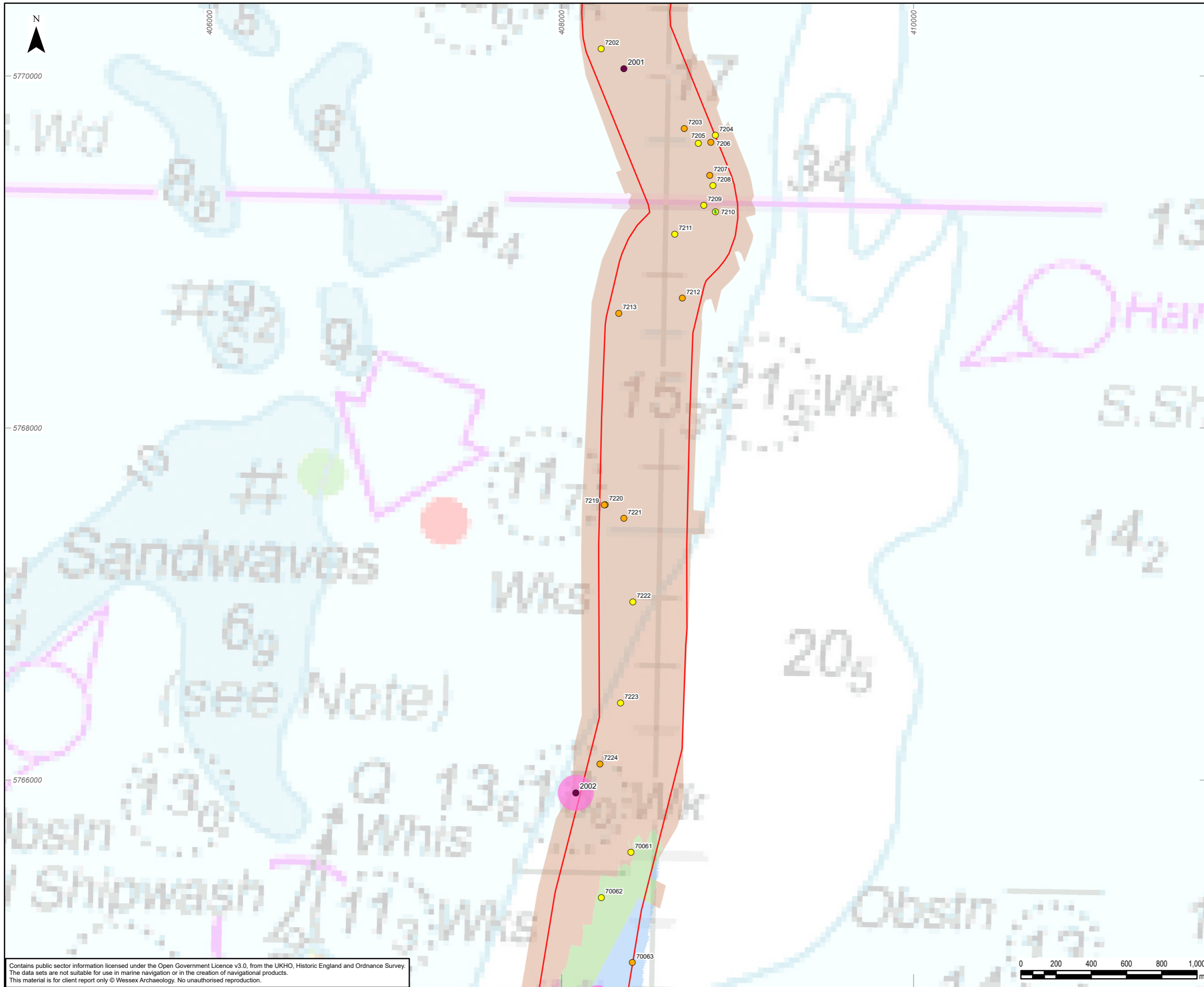
Scheme: SEA LINK

Document Title: Seabed receptors of archaeological potential

Creator: KF	Date:	Checker: VL	Date:	Approver: EM	Date:
Document Ref: 6.4.4.6.3B	Scale: 1:20,000	Format: A3	Sheets: 21	Rev: 0	

Contains public sector information licensed under the Open Government Licence v3.0, from the UKHO, Historic England and Ordnance Survey. The data sets are not suitable for use in marine navigation or in the creation of navigational products. This material is for client report only © Wessex Archaeology. No unauthorised reproduction.





Legend

- ▭ Offshore Scheme Order Limits (study area)
- Geophysical survey area**
- 2021
- 2021 & 2024
- 2024
- Seabed features of archaeological potential**
- A1 – Anthropogenic origin of archaeological interest
- A2_h – Anomaly of likely anthropogenic origin but of unknown date; may be of archaeological interest or a modern feature
- A2_l – Anomaly of possible anthropogenic origin but interpretation is uncertain; may be anthropogenic or a natural feature
- A3 – Historic record of possible archaeological interest with no corresponding geophysical anomaly
- Additional seabed features
- Seabed feature extents
- Linear seabed features
- Archaeological Exclusion Zones


0	27/08/2025	ENVIRONMENTAL STATEMENT	KF	VL	EM
Rev	Date	Description	GIS	Chk	App

nationalgrid

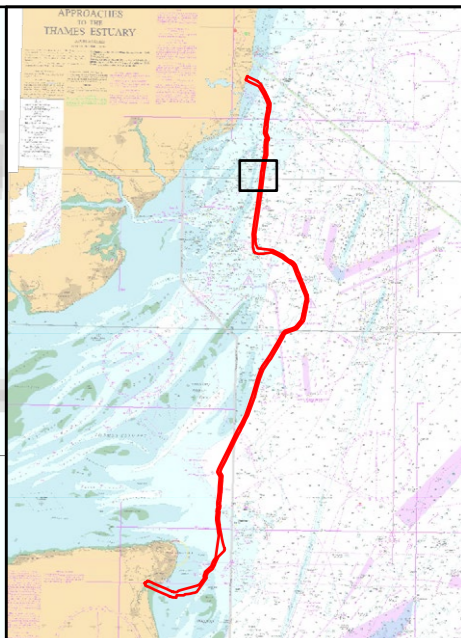
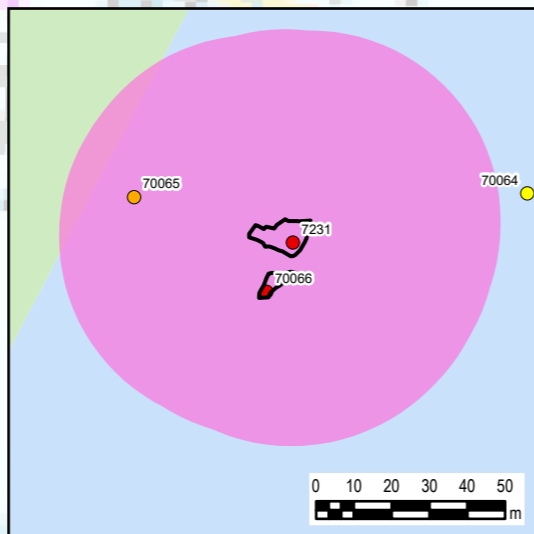
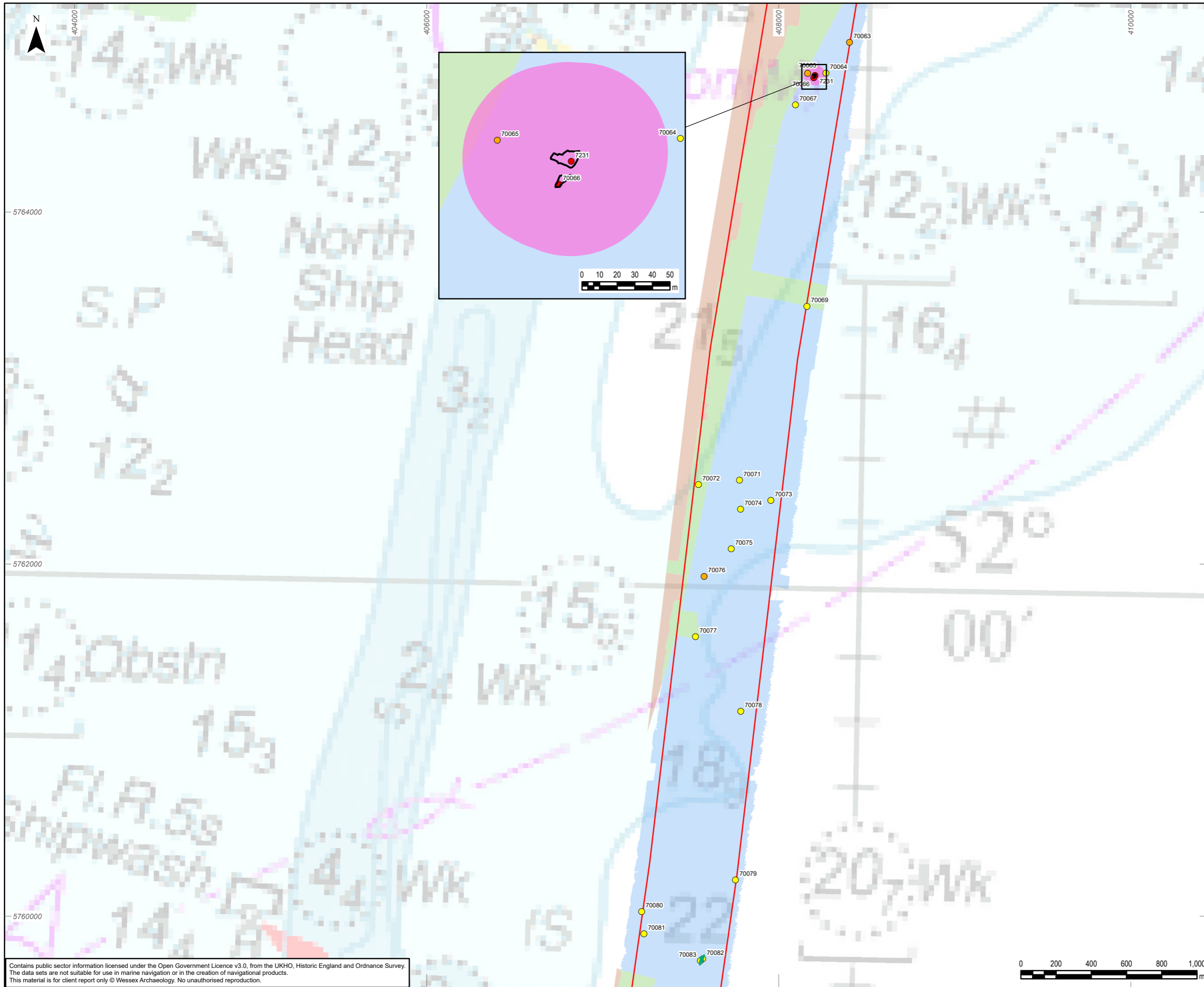
Scheme: SEA LINK

Document Title: Seabed receptors of archaeological potential

Creator: KF	Date:	Checker: VL	Date:	Approver: EM	Date:
Document Ref: 6.4.4.6.3C	Scale: 1:20,000	Format: A3	Sheets: 21	Rev: 0	



Contains public sector information licensed under the Open Government Licence v3.0, from the UKHO, Historic England and Ordnance Survey. The data sets are not suitable for use in marine navigation or in the creation of navigational products. This material is for client report only © Wessex Archaeology. No unauthorised reproduction.



- Legend**
- Offshore Scheme Order Limits (study area)
 - Geophysical survey area**
 - 2021
 - 2021 & 2024
 - 2024 - Seabed features of archaeological potential**
 - A1 – Anthropogenic origin of archaeological interest
 - A2_h – Anomaly of likely anthropogenic origin but of unknown date; may be of archaeological interest or a modern feature
 - A2_l – Anomaly of possible anthropogenic origin but interpretation is uncertain; may be anthropogenic or a natural feature
 - A3 – Historic record of possible archaeological interest with no corresponding geophysical anomaly
 - Additional seabed features
 - Seabed feature extents
 - Linear seabed features
 - Archaeological Exclusion Zones


0	27/08/2025	ENVIRONMENTAL STATEMENT	KF	VL	EM
Rev	Date	Description	GIS	Chk	App

nationalgrid

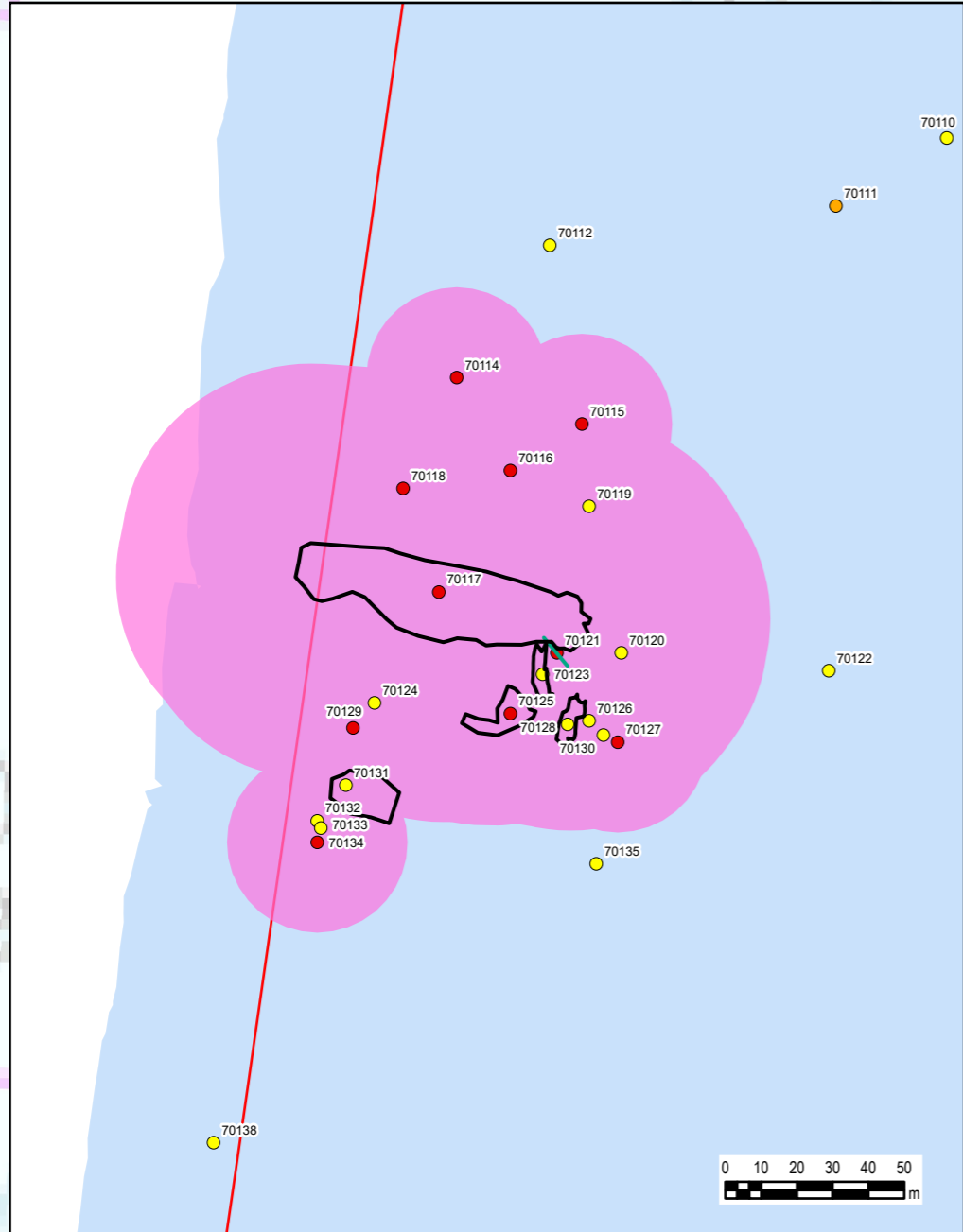
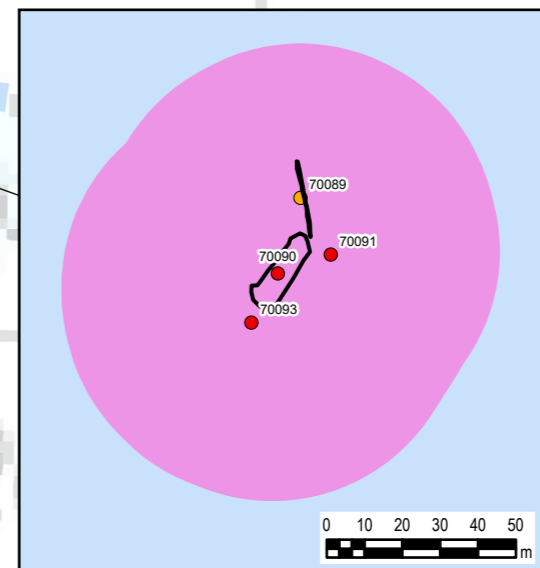
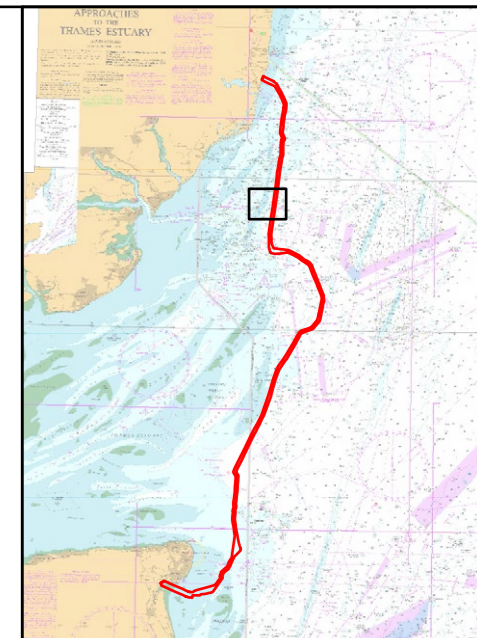
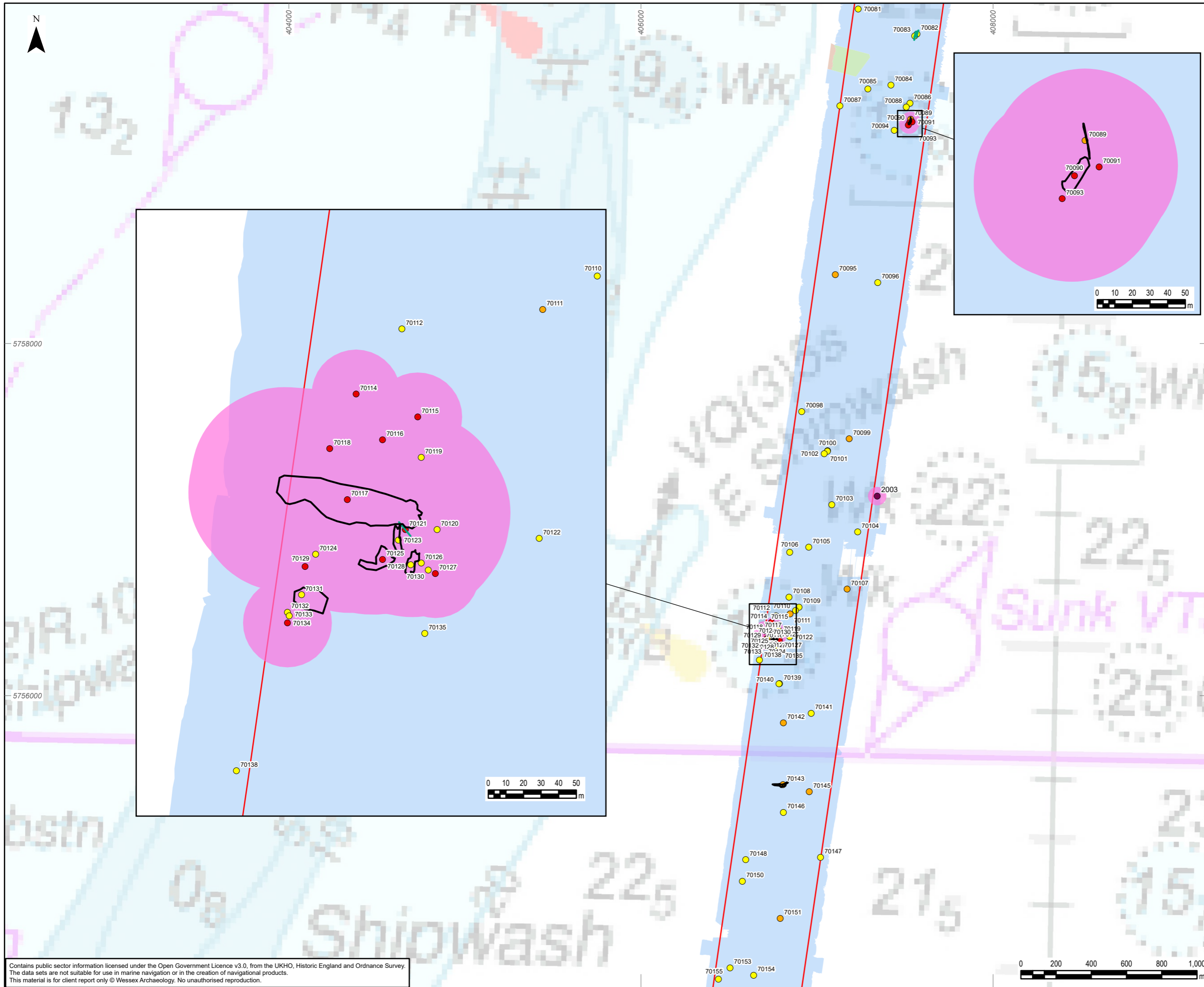
Scheme: SEA LINK

Document Title: Seabed receptors of archaeological potential

Creator: KF	Date:	Checker: VL	Date:	Approver: EM	Date:
Document Ref: 6.4.4.6.3D	Scale: 1:20,000	Format: A3	Sheets: 21	Rev: 0	



Contains public sector information licensed under the Open Government Licence v3.0, from the UKHO, Historic England and Ordnance Survey. The data sets are not suitable for use in marine navigation or in the creation of navigational products. This material is for client report only © Wessex Archaeology. No unauthorised reproduction.

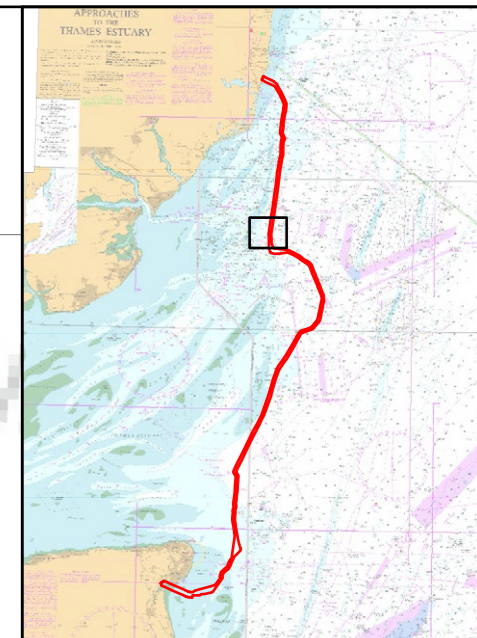
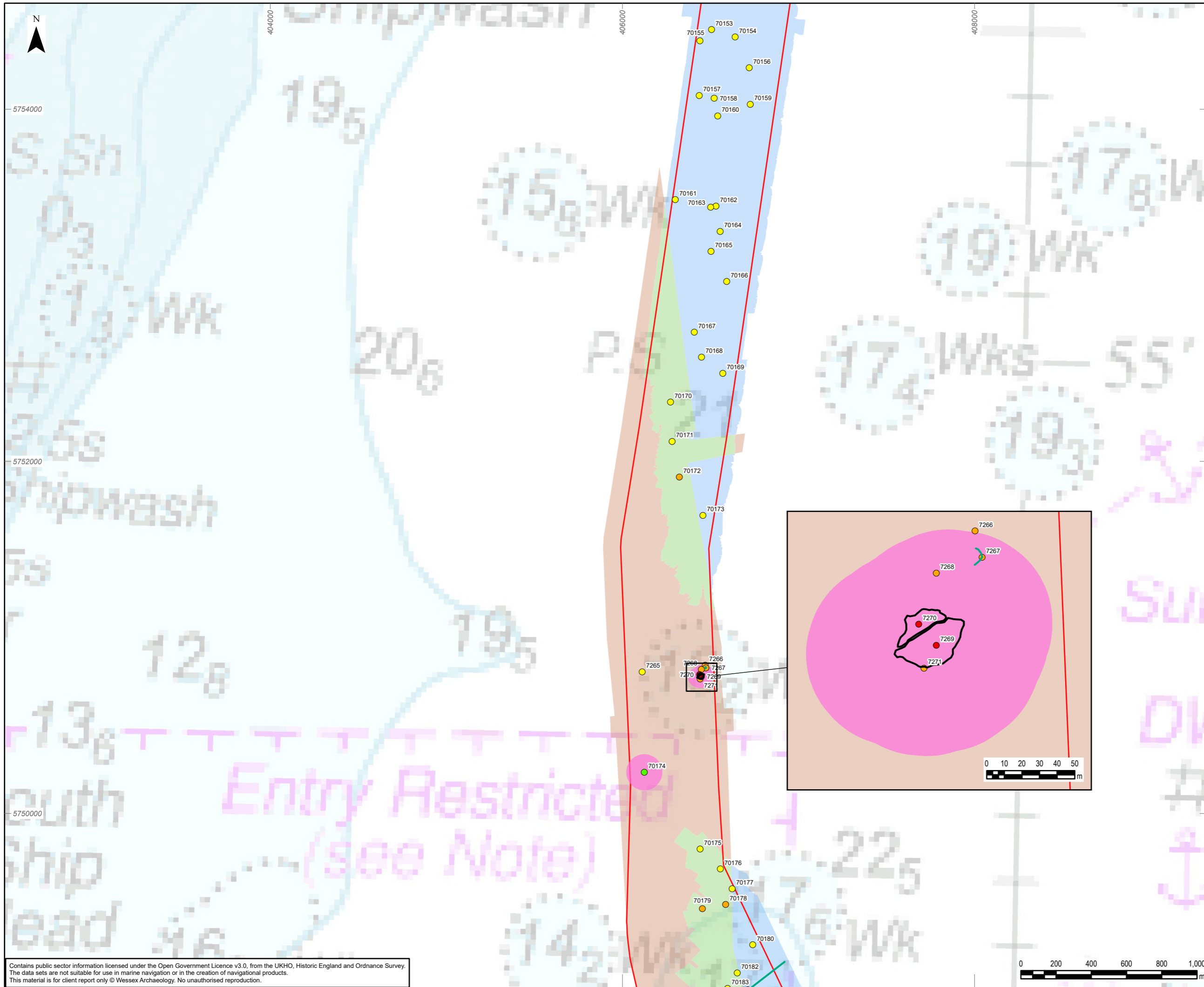


- Legend**
- Offshore Scheme Order Limits (study area)
 - Geophysical survey area**
 - 2021
 - 2021 & 2024
 - 2024
 - Seabed features of archaeological potential**
 - A1 – Anthropogenic origin of archaeological interest
 - A2_h – Anomaly of likely anthropogenic origin but of unknown date; may be of archaeological interest or a modern feature
 - A2_l – Anomaly of possible anthropogenic origin but interpretation is uncertain; may be anthropogenic or a natural feature
 - A3 – Historic record of possible archaeological interest with no corresponding geophysical anomaly
 - Additional seabed features
 - Seabed feature extents
 - Linear seabed features
 - Archaeological Exclusion Zones

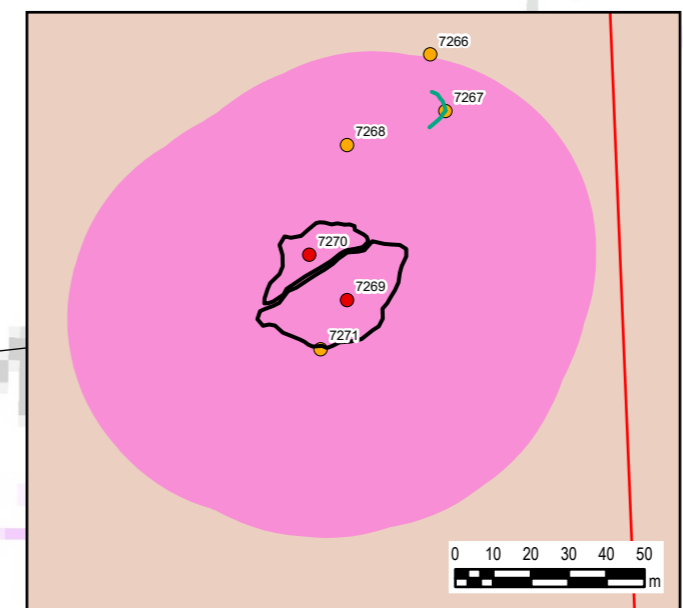
0	27/08/2025	ENVIRONMENTAL STATEMENT	KF	VL	EM
Rev	Date	Description	GIS	Chk	App

nationalgrid					
Scheme: SEA LINK					
Document Title: Seabed receptors of archaeological potential					
Creator: KF	Date:	Checker: VL	Date:	Approver: EM	Date:
Document Ref: 6.4.4.6.3E	Scale: 1:20,000	Format: A3	Sheets: 21	Rev: 0	

Contains public sector information licensed under the Open Government Licence v3.0, from the UKHO, Historic England and Ordnance Survey. The data sets are not suitable for use in marine navigation or in the creation of navigational products. This material is for client report only © Wessex Archaeology. No unauthorised reproduction.



- Legend**
- Offshore Scheme Order Limits (study area)
- Geophysical survey area**
- 2021
 - 2021 & 2024
 - 2024
- Seabed features of archaeological potential**
- A1 – Anthropogenic origin of archaeological interest
 - A2_h – Anomaly of likely anthropogenic origin but of unknown date; may be of archaeological interest or a modern feature
 - A2_l – Anomaly of possible anthropogenic origin but interpretation is uncertain; may be anthropogenic or a natural feature
 - A3 – Historic record of possible archaeological interest with no corresponding geophysical anomaly
 - Additional seabed features
 - Seabed feature extents
 - Linear seabed features
 - Archaeological Exclusion Zones



Contains public sector information licensed under the Open Government Licence v3.0, from the UKHO, Historic England and Ordnance Survey. The data sets are not suitable for use in marine navigation or in the creation of navigational products. This material is for client report only © Wessex Archaeology. No unauthorised reproduction.

Document Path: W:\Projects\244370\Graphics_Office\Rep figs\ES\2024_09_13\244370_ES_ArcPro_Figures\244370_ES_ArcPro_Figures.aprx


0	27/08/2025	ENVIRONMENTAL STATEMENT	KF	VL	EM
Rev	Date	Description	GIS	Chk	App

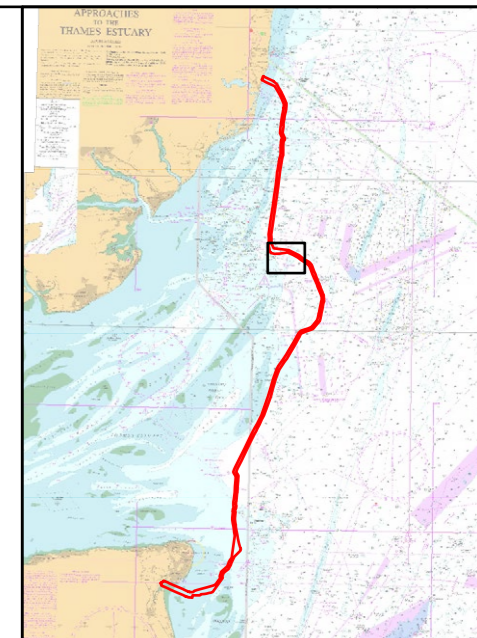
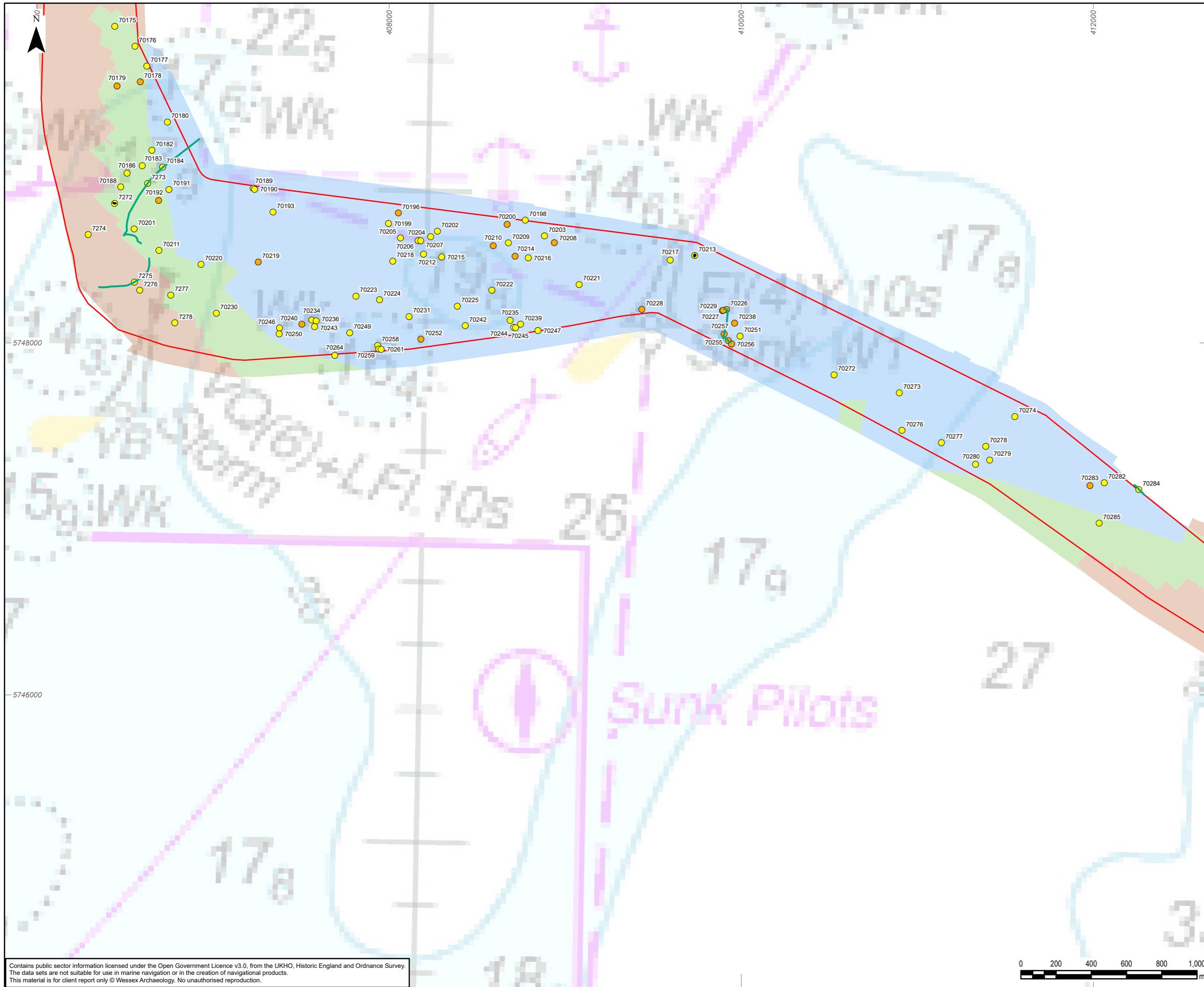


Scheme: SEA LINK

Document Title: Seabed receptors of archaeological potential

Creator: KF	Date:	Checker: VL	Date:	Approver: EM	Date:
Document Ref: 6.4.4.6.3F	Scale: 1:20,000	Format: A3	Sheets: 21	Rev: 0	





- Legend**
- Offshore Scheme Order Limits (study area)
 - Geophysical survey area**
 - 2021
 - 2021 & 2024
 - 2024
 - Seabed features of archaeological potential**
 - A1 – Anthropogenic origin of archaeological interest
 - A2_h – Anomaly of likely anthropogenic origin but of unknown date; may be of archaeological interest or a modern feature
 - A2_l – Anomaly of possible anthropogenic origin but interpretation is uncertain; may be anthropogenic or a natural feature
 - A3 – Historic record of possible archaeological interest with no corresponding geophysical anomaly
 - Additional seabed features
 - Seabed feature extents
 - Linear seabed features
 - Archaeological Exclusion Zones

0	27/08/2025	ENVIRONMENTAL STATEMENT	KF	VL	EM
Rev	Date	Description	GIS	Chk	App

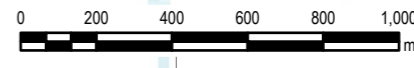


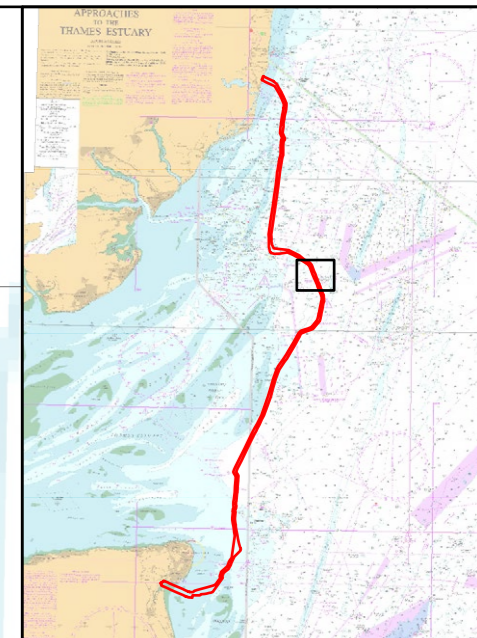
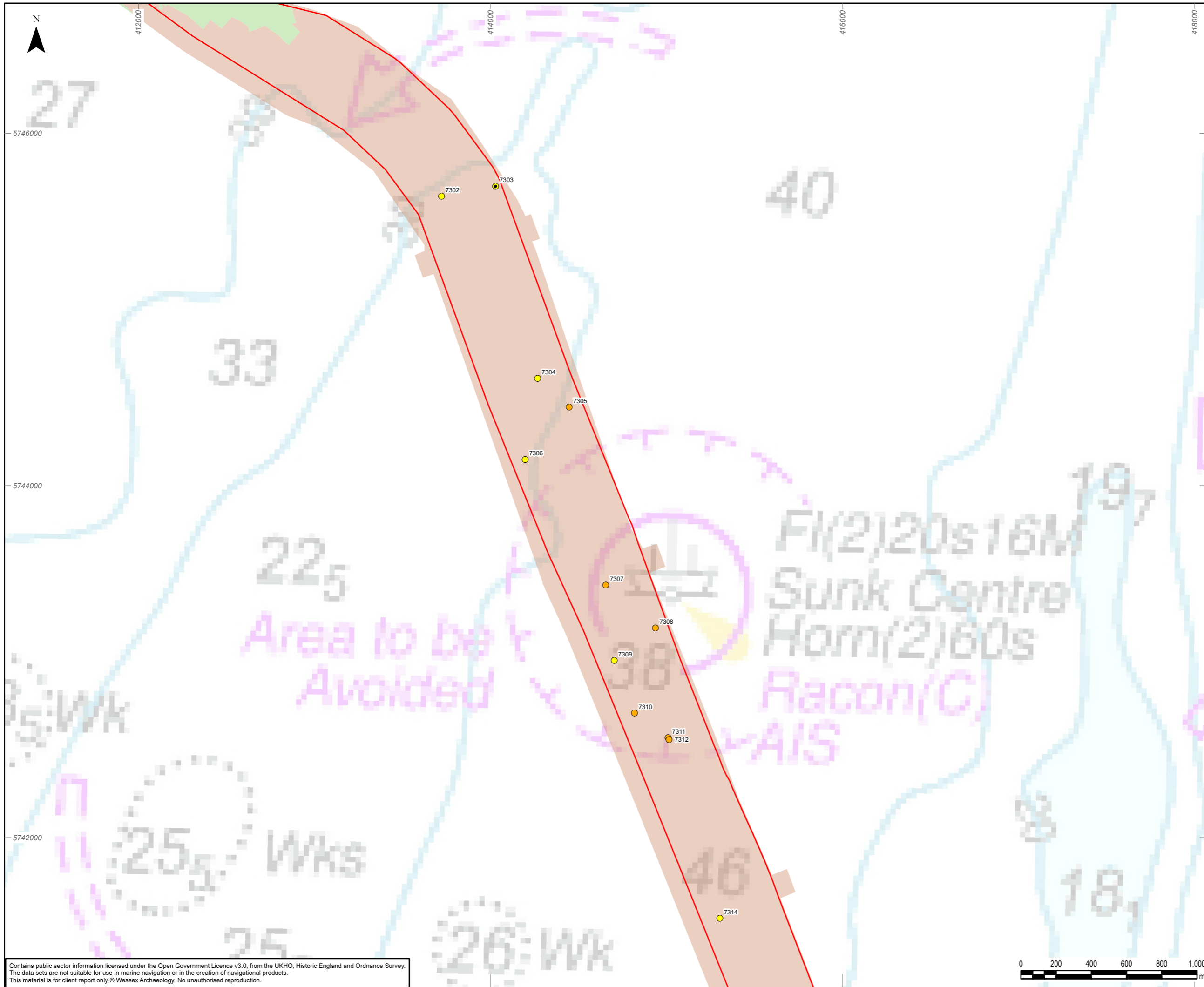
Scheme: SEA LINK

Document Title: Seabed receptors of archaeological potential

Creator: KF	Date:	Checker: VL	Date:	Approver: EM	Date:
Document Ref: 6.4.4.6.3G	Scale: 1:20,000	Format: A3	Sheets: 21	Rev: 0	

Contains public sector information licensed under the Open Government Licence v3.0, from the UKHO, Historic England and Ordnance Survey. The data sets are not suitable for use in marine navigation or in the creation of navigational products. This material is for client report only © Wessex Archaeology. No unauthorised reproduction.





Legend

Offshore Scheme Order Limits (study area)

Geophysical survey area

2021

2021 & 2024

Seabed features of archaeological potential

- A1 – Anthropogenic origin of archaeological interest
- A2_h – Anomaly of likely anthropogenic origin but of unknown date; may be of archaeological interest or a modern feature
- A2_l – Anomaly of possible anthropogenic origin but interpretation is uncertain; may be anthropogenic or a natural feature
- A3 – Historic record of possible archaeological interest with no corresponding geophysical anomaly
- Additional seabed features
- Seabed feature extents
- Linear seabed features
- Archaeological Exclusion Zones

0	27/08/2025	ENVIRONMENTAL STATEMENT	KF	VL	EM
Rev	Date	Description	GIS	Chk	App

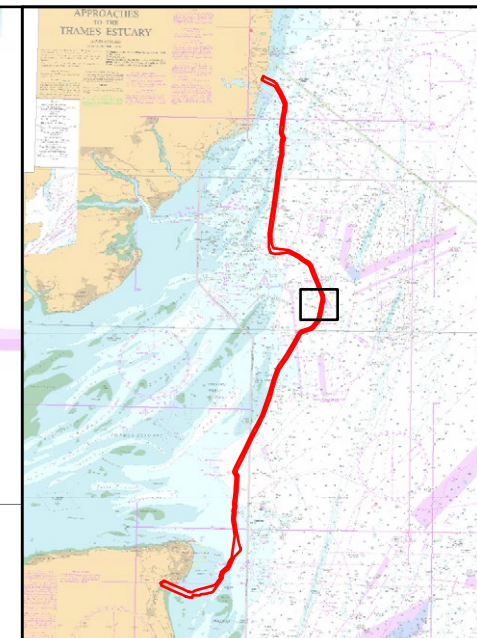
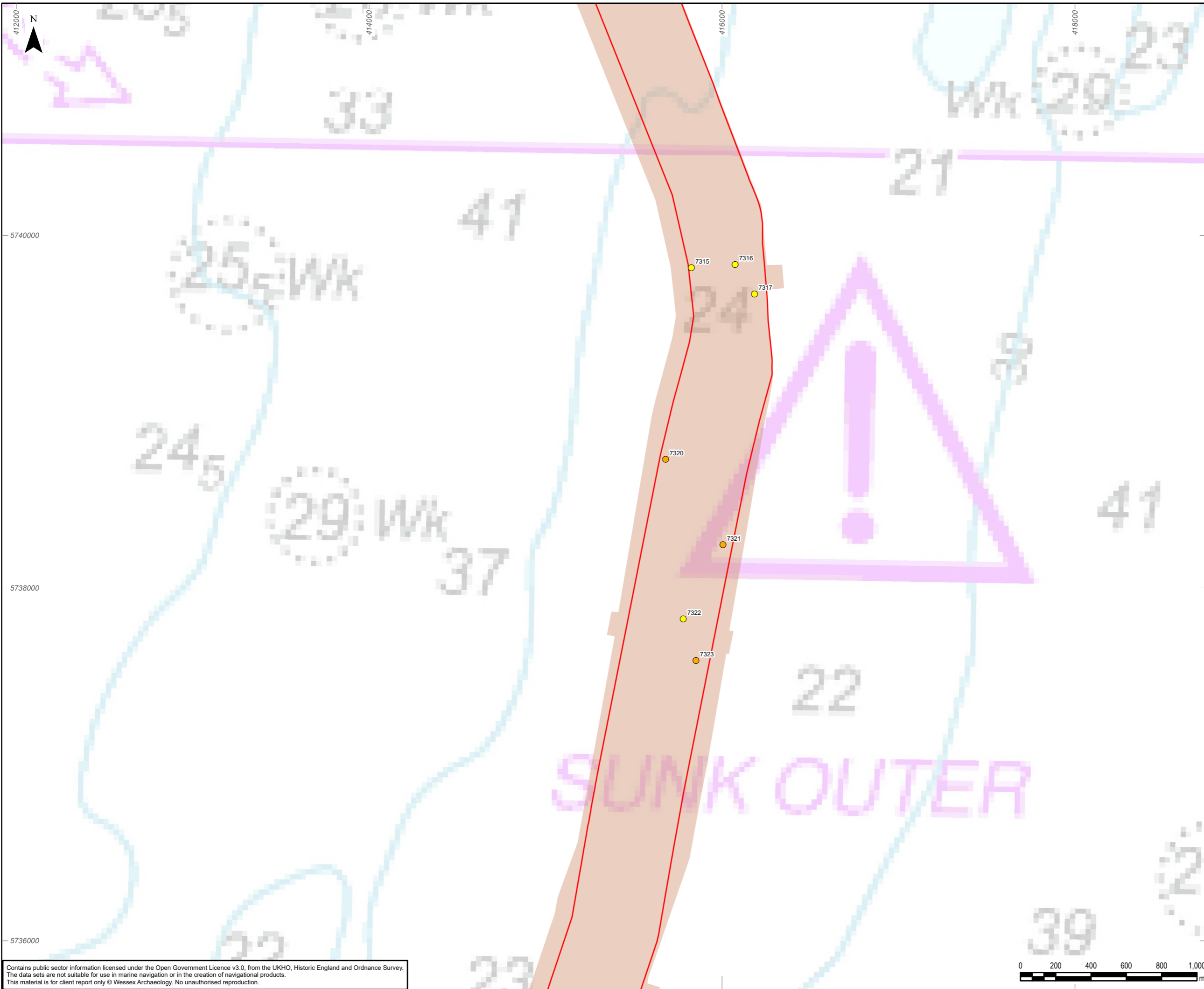
nationalgrid

Scheme: SEA LINK

Document Title: Seabed receptors of archaeological potential

Creator: KF	Date:	Checker: VL	Date:	Approver: EM	Date:
Document Ref: 6.4.4.6.3H	Scale: 1:20,000	Format: A3	Sheets: 21	Rev: 0	

Contains public sector information licensed under the Open Government Licence v3.0, from the UKHO, Historic England and Ordnance Survey. The data sets are not suitable for use in marine navigation or in the creation of navigational products. This material is for client report only © Wessex Archaeology. No unauthorised reproduction.



Legend

- Offshore Scheme Order Limits (study area)
- Geophysical survey area**
- 2021
- Seabed features of archaeological potential**
- A1 – Anthropogenic origin of archaeological interest
- A2_h – Anomaly of likely anthropogenic origin but of unknown date; may be of archaeological interest or a modern feature
- A2_l – Anomaly of possible anthropogenic origin but interpretation is uncertain; may be anthropogenic or a natural feature
- A3 – Historic record of possible archaeological interest with no corresponding geophysical anomaly
- Additional seabed features
- Seabed feature extents
- Linear seabed features
- Archaeological Exclusion Zones


0	27/08/2025	ENVIRONMENTAL STATEMENT	KF	VL	EM
Rev	Date	Description	GIS	Chk	App



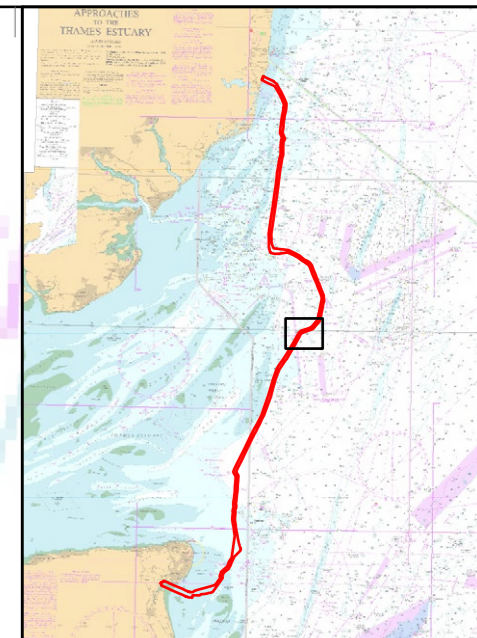
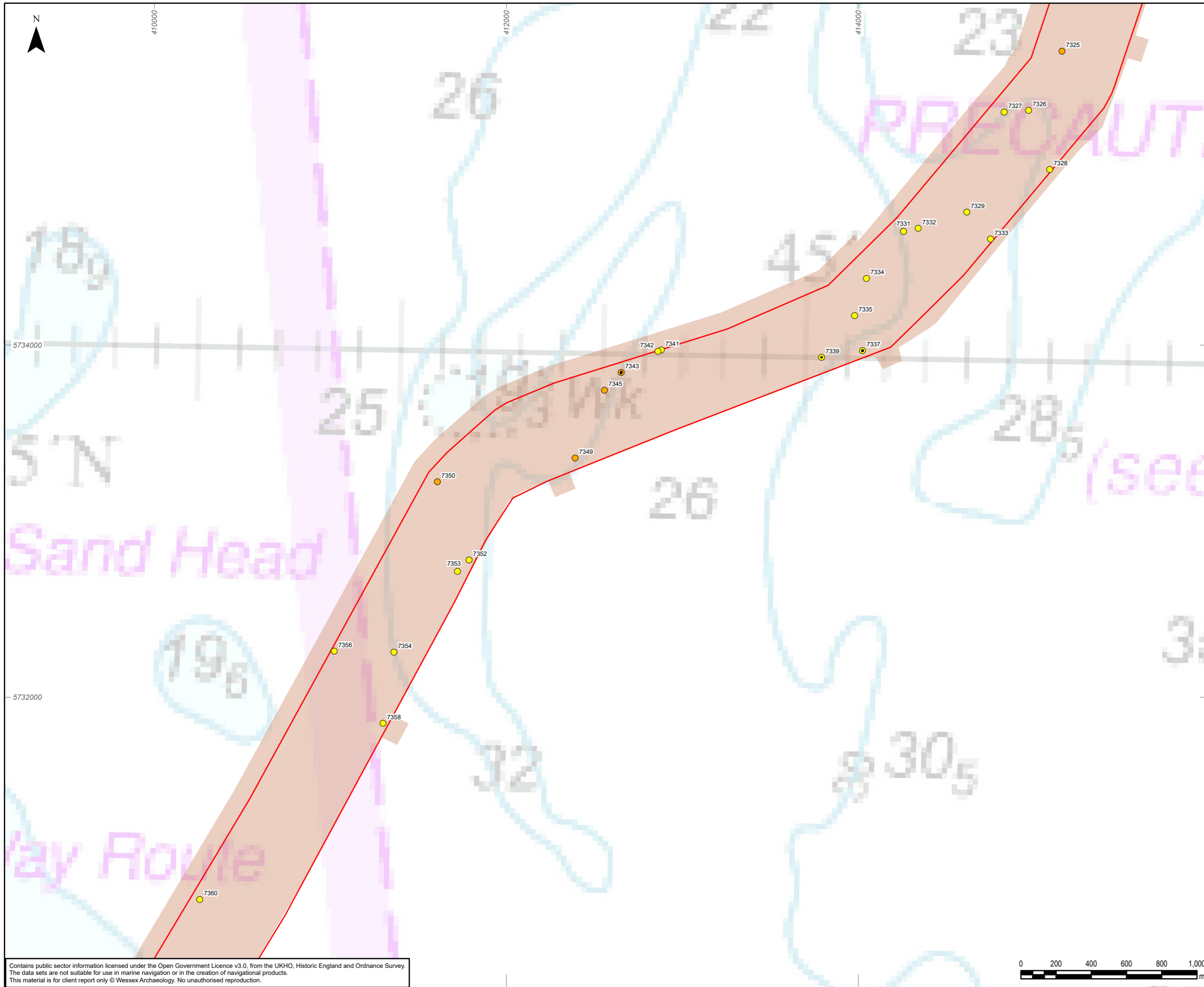
Scheme: SEA LINK

Document Title: Seabed receptors of archaeological potential

Creator: KF	Date:	Checker: VL	Date:	Approver: EM	Date:
Document Ref: 6.4.4.6.3f	Scale: 1:20,000	Format: A3	Sheets: 21	Rev: 0	



Contains public sector information licensed under the Open Government Licence v3.0, from the UKHO, Historic England and Ordnance Survey. The data sets are not suitable for use in marine navigation or in the creation of navigational products. This material is for client report only © Wessex Archaeology. No unauthorised reproduction.



Legend

Offshore Scheme Order Limits (study area)

Geophysical survey area

2021

Seabed features of archaeological potential

- A1 – Anthropogenic origin of archaeological interest
- A2_h – Anomaly of likely anthropogenic origin but of unknown date; may be of archaeological interest or a modern feature
- A2_l – Anomaly of possible anthropogenic origin but interpretation is uncertain; may be anthropogenic or a natural feature
- A3 – Historic record of possible archaeological interest with no corresponding geophysical anomaly
- Additional seabed features
- Seabed feature extents
- Linear seabed features
- Archaeological Exclusion Zones


0	27/08/2025	ENVIRONMENTAL STATEMENT	KF	VL	EM
Rev	Date	Description	GIS	Chk	App

nationalgrid

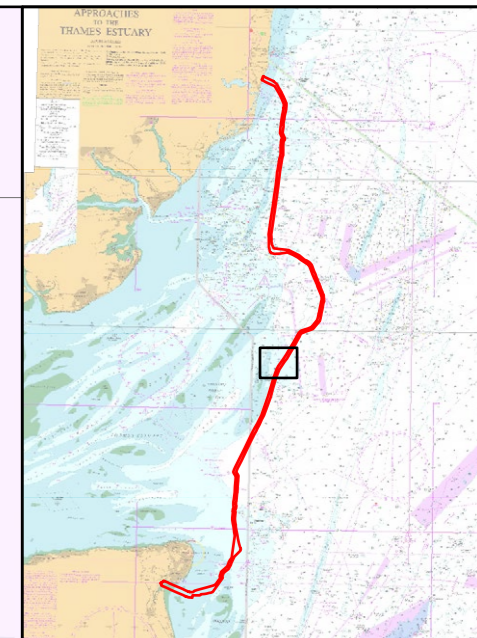
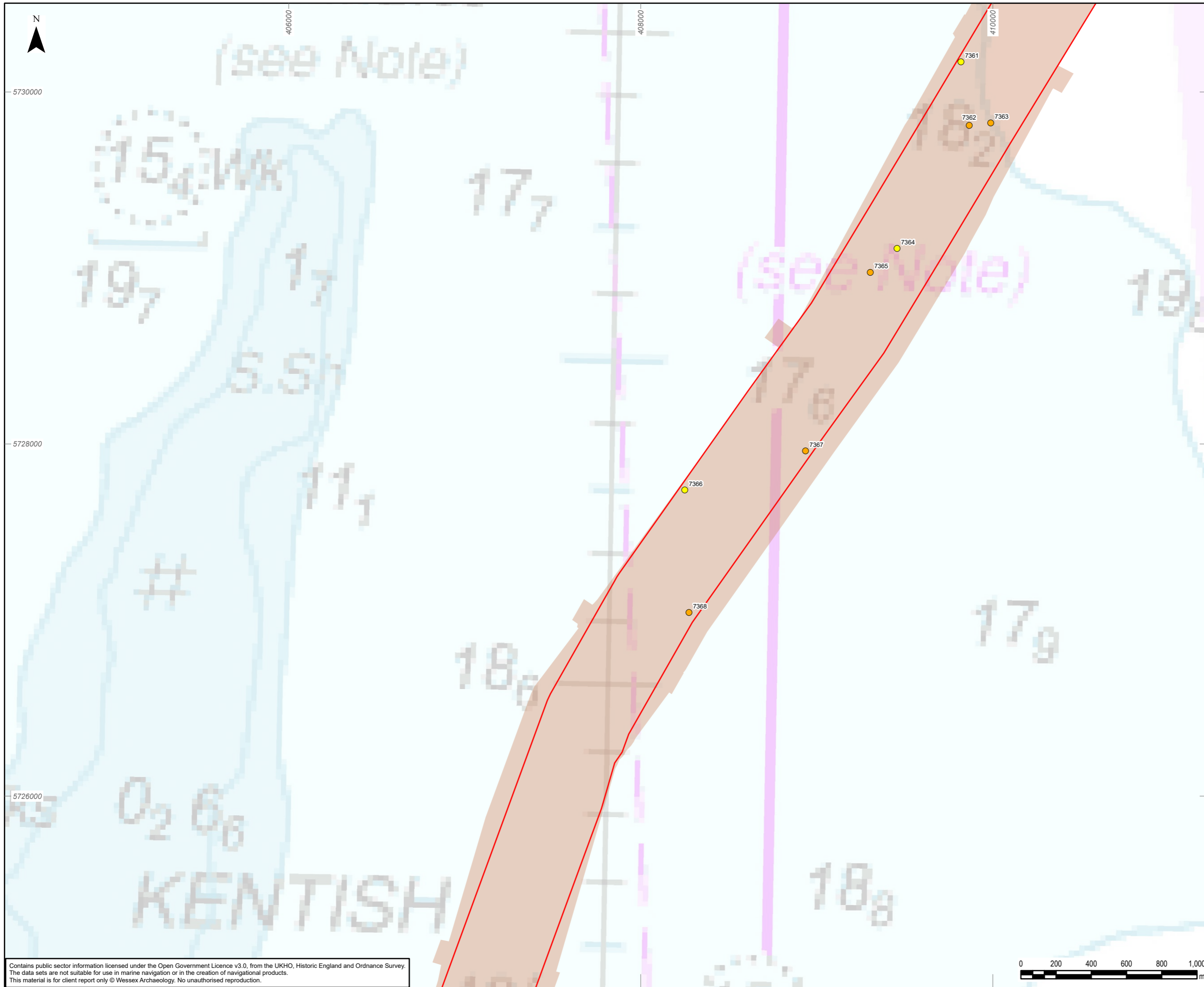
Scheme: SEA LINK

Document Title: Seabed receptors of archaeological potential

Creator: KF	Date:	Checker: VL	Date:	Approver: EM	Date:
Document Ref: 6.4.4.6.3J	Scale: 1:20,000	Format: A3	Sheets: 21	Rev: 0	



Contains public sector information licensed under the Open Government Licence v3.0, from the UKHO, Historic England and Ordnance Survey. The data sets are not suitable for use in marine navigation or in the creation of navigational products. This material is for client report only © Wessex Archaeology. No unauthorised reproduction.



- Legend**
- Offshore Scheme Order Limits (study area)
 - Geophysical survey area**
 - 2021
 - Seabed features of archaeological potential**
 - A1 – Anthropogenic origin of archaeological interest
 - A2_h – Anomaly of likely anthropogenic origin but of unknown date; may be of archaeological interest or a modern feature
 - A2_l – Anomaly of possible anthropogenic origin but interpretation is uncertain; may be anthropogenic or a natural feature
 - A3 – Historic record of possible archaeological interest with no corresponding geophysical anomaly
 - Additional seabed features
 - Seabed feature extents
 - Linear seabed features
 - Archaeological Exclusion Zones


0	27/08/2025	ENVIRONMENTAL STATEMENT	KF	VL	EM
Rev	Date	Description	GIS	Chk	App



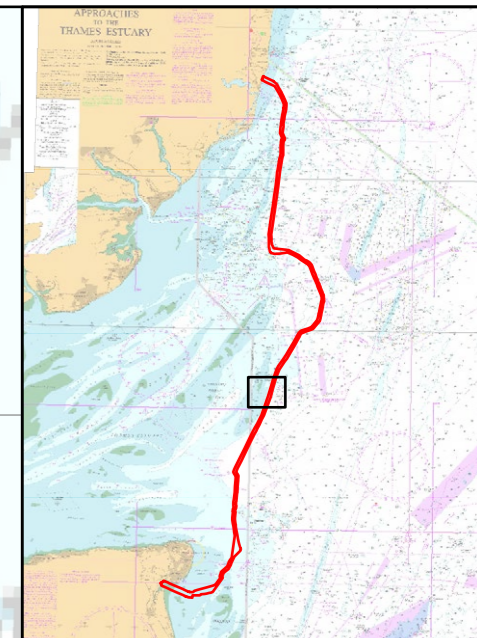
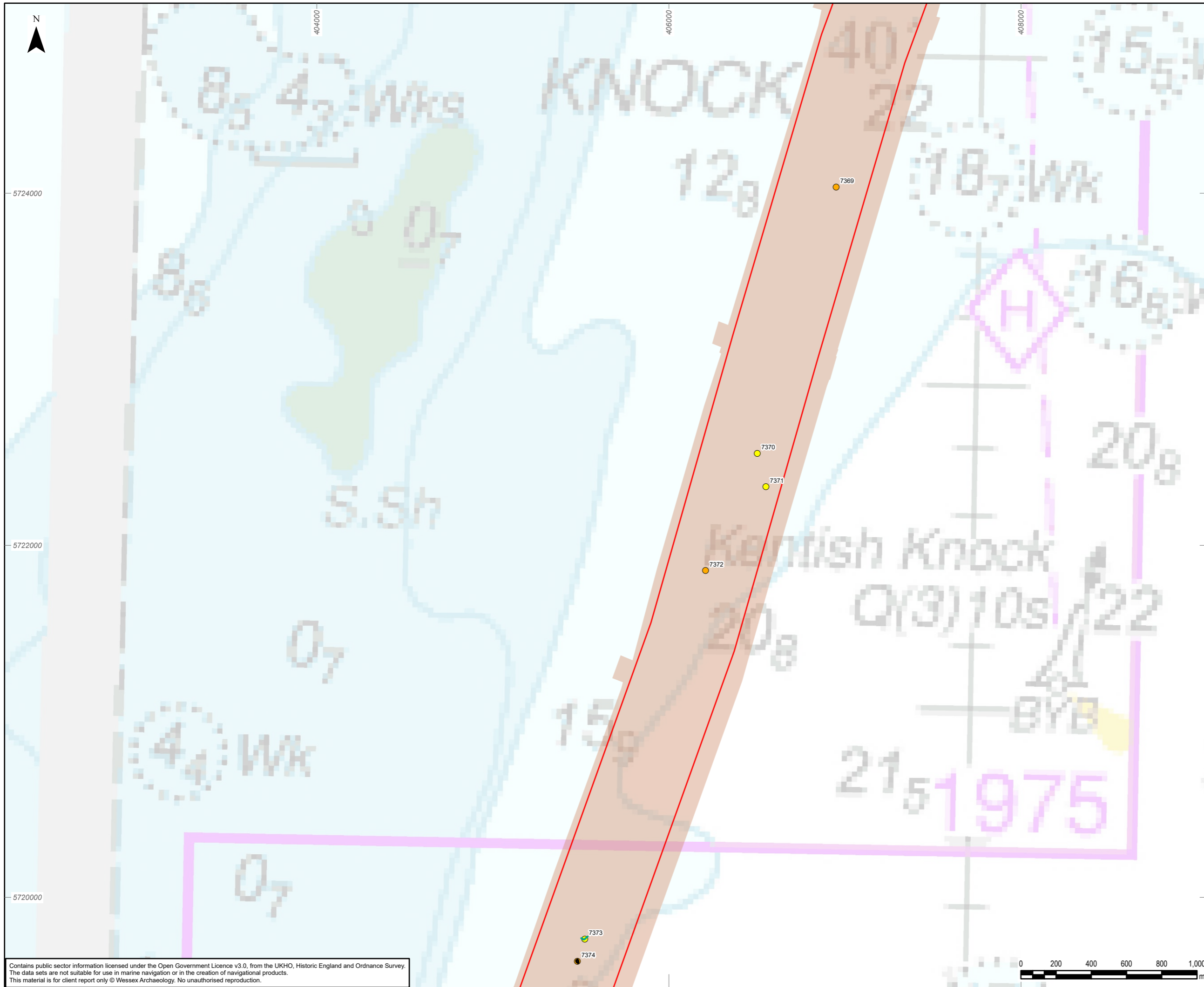
Scheme: SEA LINK

Document Title: Seabed receptors of archaeological potential

Creator: KF	Date:	Checker: VL	Date:	Approver: EM	Date:
Document Ref: 6.4.4.6.3K	Scale: 1:20,000	Format: A3	Sheets: 21	Rev: 0	



Contains public sector information licensed under the Open Government Licence v3.0, from the UKHO, Historic England and Ordnance Survey. The data sets are not suitable for use in marine navigation or in the creation of navigational products. This material is for client report only © Wessex Archaeology. No unauthorised reproduction.



- Legend**
- Offshore Scheme Order Limits (study area)
 - Geophysical survey area**
 - 2021
 - Seabed features of archaeological potential**
 - A1 – Anthropogenic origin of archaeological interest
 - A2_h – Anomaly of likely anthropogenic origin but of unknown date; may be of archaeological interest or a modern feature
 - A2_l – Anomaly of possible anthropogenic origin but interpretation is uncertain; may be anthropogenic or a natural feature
 - A3 – Historic record of possible archaeological interest with no corresponding geophysical anomaly
 - Additional seabed features
 - Seabed feature extents
 - Linear seabed features
 - Archaeological Exclusion Zones

0	27/08/2025	ENVIRONMENTAL STATEMENT	KF	VL	EM
Rev	Date	Description	GIS	Chk	App

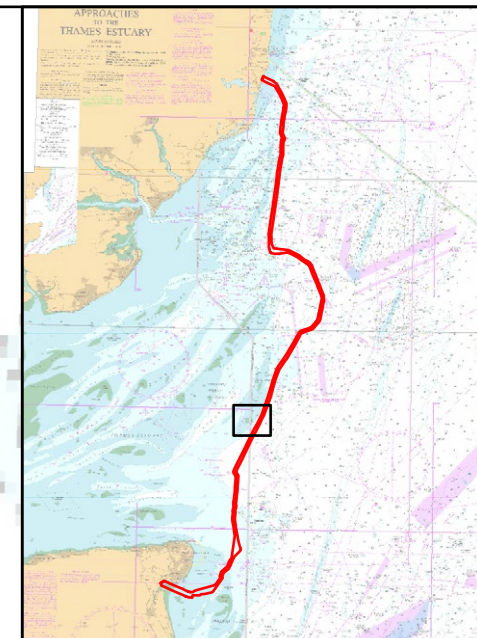
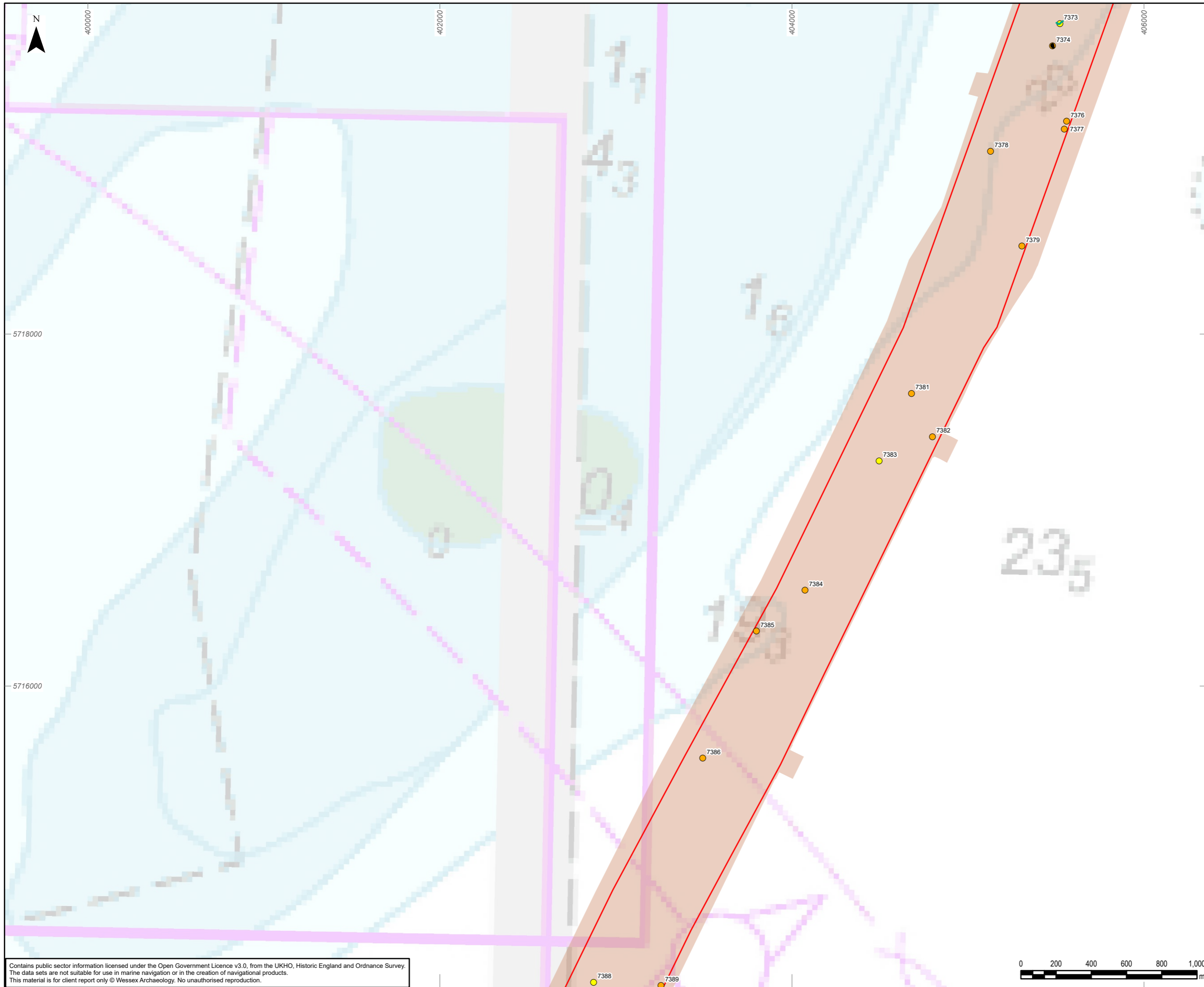


Scheme: SEA LINK

Document Title: Seabed receptors of archaeological potential

Creator: KF	Date:	Checker: VL	Date:	Approver: EM	Date:
Document Ref: 6.4.4.6.3L	Scale: 1:20,000	Format: A3	Sheets: 21	Rev: 0	

Contains public sector information licensed under the Open Government Licence v3.0, from the UKHO, Historic England and Ordnance Survey. The data sets are not suitable for use in marine navigation or in the creation of navigational products. This material is for client report only © Wessex Archaeology. No unauthorised reproduction.



Legend

Offshore Scheme Order Limits (study area)

Geophysical survey area

2021

Seabed features of archaeological potential

- A1 – Anthropogenic origin of archaeological interest
- A2_h – Anomaly of likely anthropogenic origin but of unknown date; may be of archaeological interest or a modern feature
- A2_l – Anomaly of possible anthropogenic origin but interpretation is uncertain; may be anthropogenic or a natural feature
- A3 – Historic record of possible archaeological interest with no corresponding geophysical anomaly
- Additional seabed features
- Seabed feature extents
- Linear seabed features
- Archaeological Exclusion Zones

0	27/08/2025	ENVIRONMENTAL STATEMENT	KF	VL	EM
Rev	Date	Description	GIS	Chk	App

nationalgrid

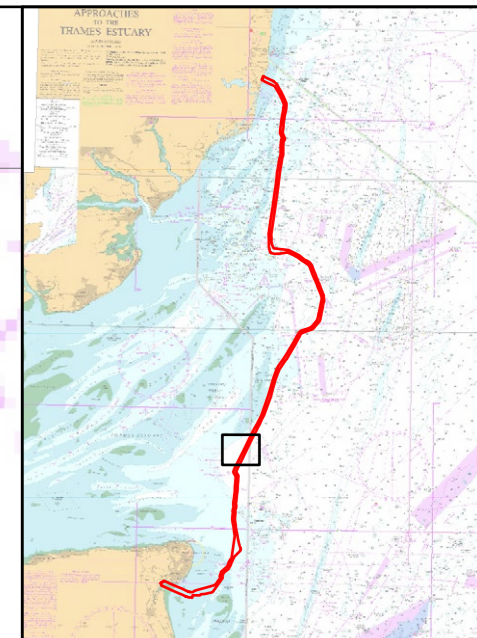
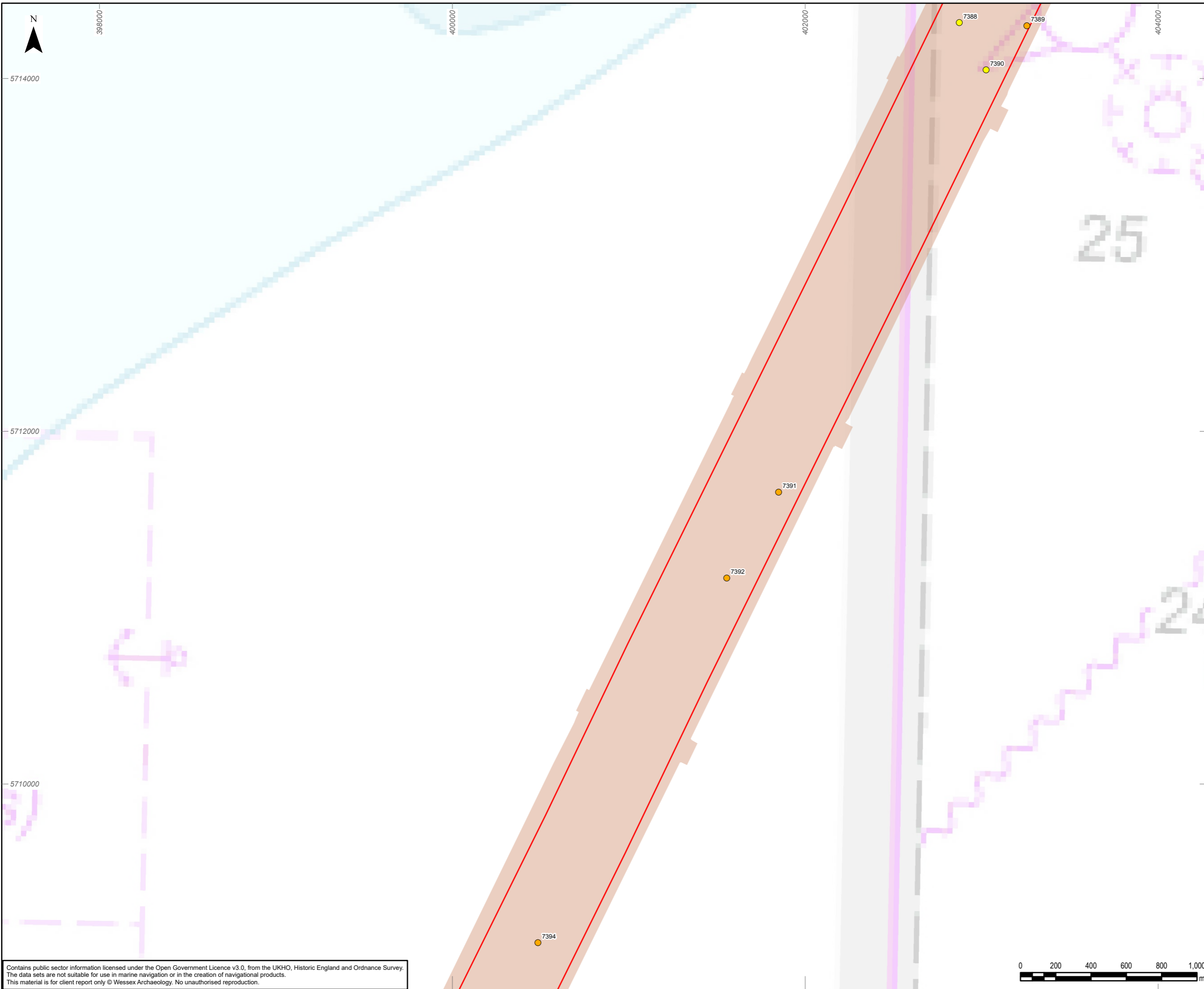
Scheme: SEA LINK

Document Title: Seabed receptors of archaeological potential

Creator: KF	Date:	Checker: VL	Date:	Approver: EM	Date:
Document Ref: 6.4.4.6.3M	Scale: 1:20,000	Format: A3	Sheets: 21	Rev: 0	



Contains public sector information licensed under the Open Government Licence v3.0, from the UKHO, Historic England and Ordnance Survey. The data sets are not suitable for use in marine navigation or in the creation of navigational products. This material is for client report only © Wessex Archaeology. No unauthorised reproduction.



Legend

Offshore Scheme Order Limits (study area)

Geophysical survey area

2021

Seabed features of archaeological potential

- A1 – Anthropogenic origin of archaeological interest
- A2_h – Anomaly of likely anthropogenic origin but of unknown date; may be of archaeological interest or a modern feature
- A2_l – Anomaly of possible anthropogenic origin but interpretation is uncertain; may be anthropogenic or a natural feature
- A3 – Historic record of possible archaeological interest with no corresponding geophysical anomaly
- Additional seabed features
- Seabed feature extents
- Linear seabed features
- Archaeological Exclusion Zones


0	27/08/2025	ENVIRONMENTAL STATEMENT	KF	VL	EM
Rev	Date	Description	GIS	Chk	App

nationalgrid

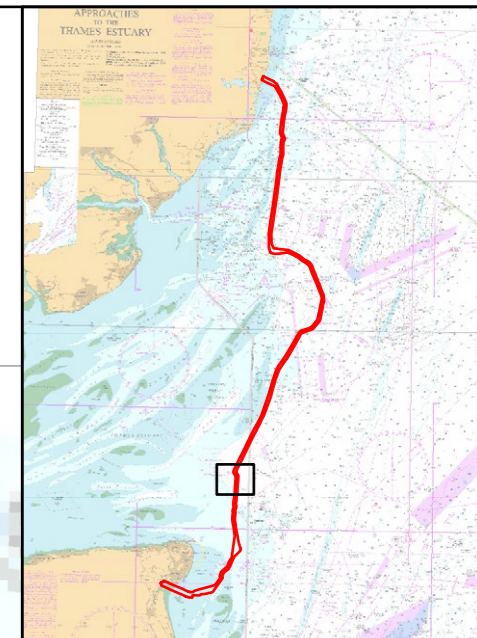
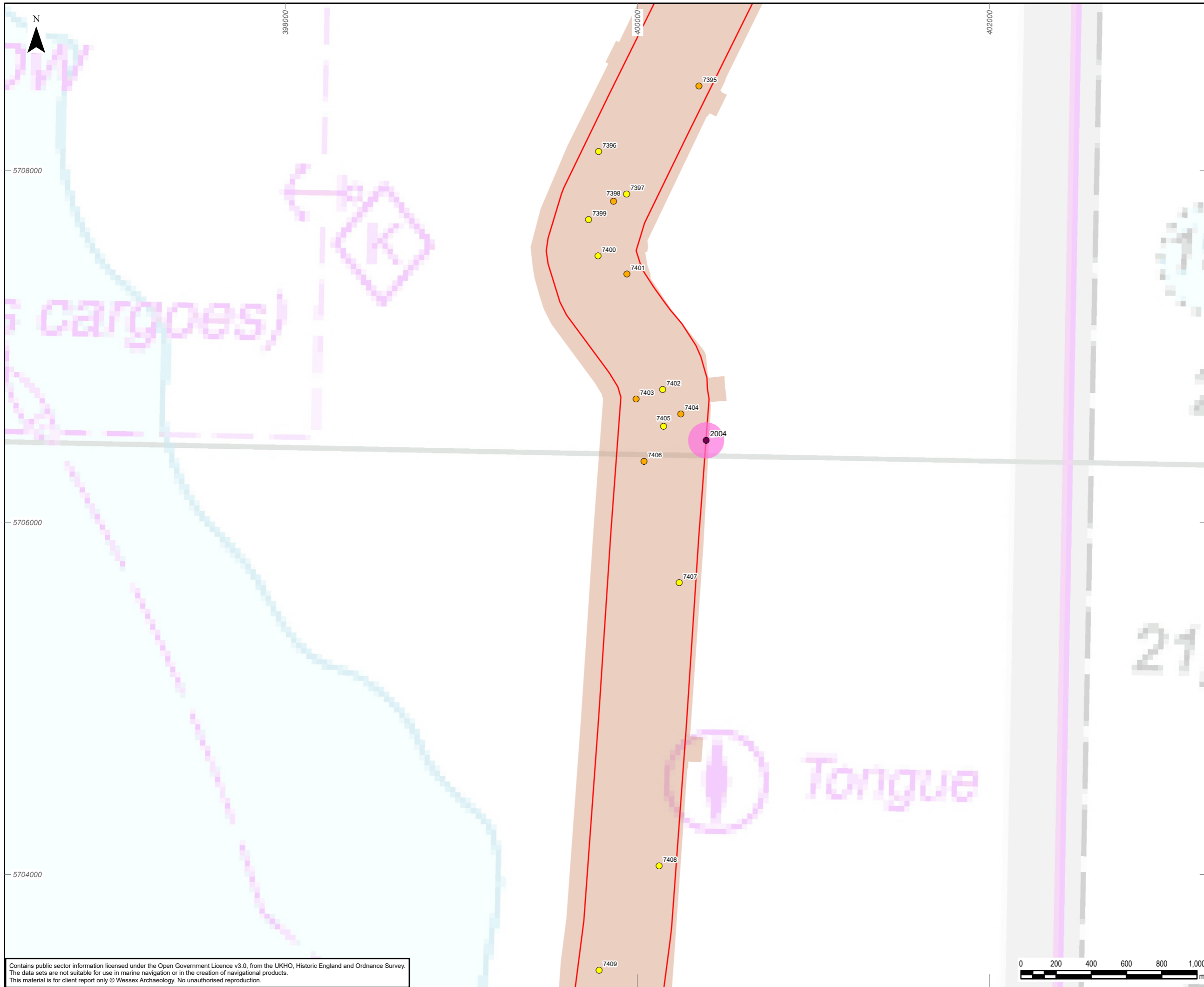
Scheme: SEA LINK

Document Title: Seabed receptors of archaeological potential

Creator: KF	Date:	Checker: VL	Date:	Approver: EM	Date:
Document Ref: 6.4.4.6.3N	Scale: 1:20,000	Format: A3	Sheets: 21	Rev: 0	



Contains public sector information licensed under the Open Government Licence v3.0, from the UKHO, Historic England and Ordnance Survey. The data sets are not suitable for use in marine navigation or in the creation of navigational products. This material is for client report only © Wessex Archaeology. No unauthorised reproduction.



Legend

- Offshore Scheme Order Limits (study area)
- Geophysical survey area**
- 2021
- Seabed features of archaeological potential**
- A1 – Anthropogenic origin of archaeological interest
- A2_h – Anomaly of likely anthropogenic origin but of unknown date; may be of archaeological interest or a modern feature
- A2_l – Anomaly of possible anthropogenic origin but interpretation is uncertain; may be anthropogenic or a natural feature
- A3 – Historic record of possible archaeological interest with no corresponding geophysical anomaly
- Additional seabed features
- Seabed feature extents
- Linear seabed features
- Archaeological Exclusion Zones

0	27/08/2025	ENVIRONMENTAL STATEMENT	KF	VL	EM
Rev	Date	Description	GIS	Chk	App

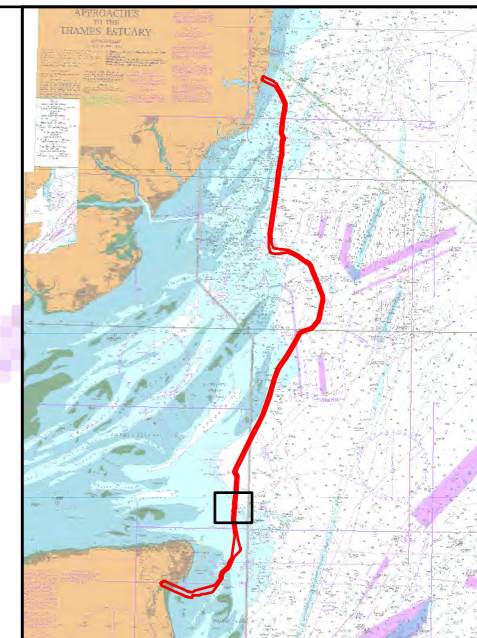
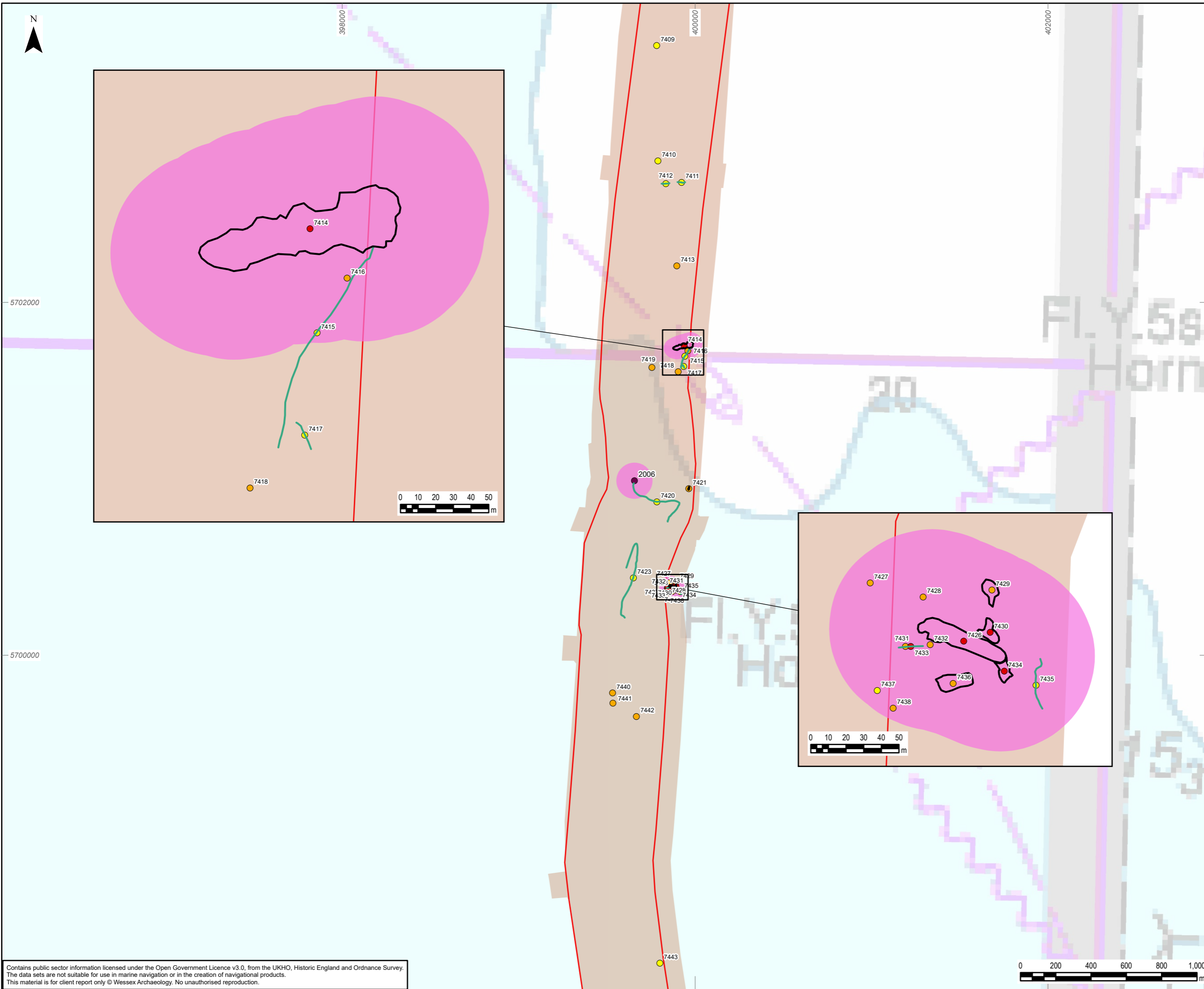
nationalgrid

Scheme: SEA LINK

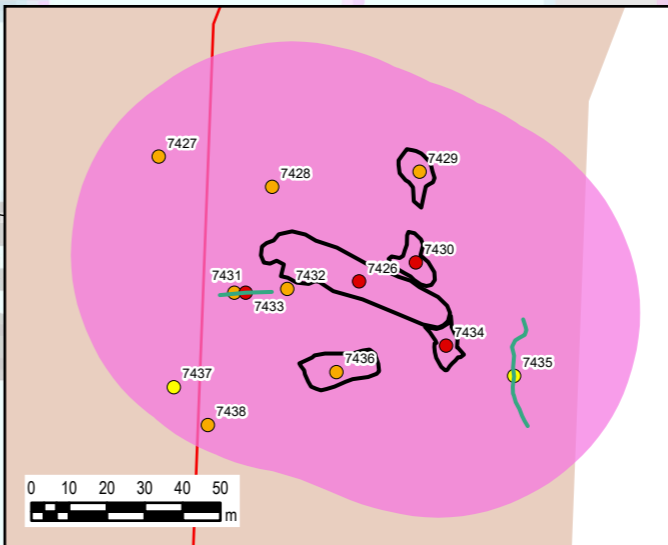
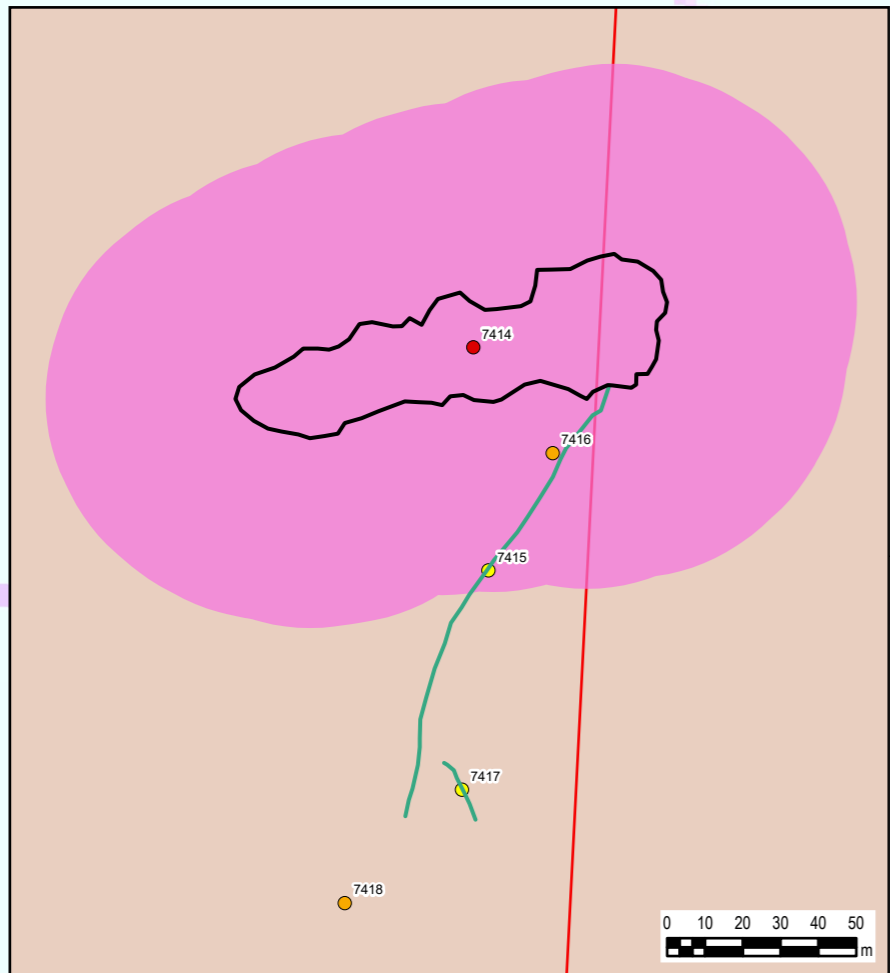
Document Title: Seabed receptors of archaeological potential

Creator: KF	Date:	Checker: VL	Date:	Approver: EM	Date:
Document Ref: 6.4.4.6.30	Scale: 1:20,000	Format: A3	Sheets: 21	Rev: 0	

Contains public sector information licensed under the Open Government Licence v3.0, from the UKHO, Historic England and Ordnance Survey. The data sets are not suitable for use in marine navigation or in the creation of navigational products. This material is for client report only © Wessex Archaeology. No unauthorised reproduction.



- Legend**
- Offshore Scheme Order Limits (study area)
 - Geophysical survey area**
 - 2021
 - Seabed features of archaeological potential**
 - A1 – Anthropogenic origin of archaeological interest
 - A2_h – Anomaly of likely anthropogenic origin but of unknown date; may be of archaeological interest or a modern feature
 - A2_l – Anomaly of possible anthropogenic origin but interpretation is uncertain; may be anthropogenic or a natural feature
 - A3 – Historic record of possible archaeological interest with no corresponding geophysical anomaly
 - Additional seabed features
 - Seabed feature extents
 - Linear seabed features
 - Archaeological Exclusion Zones

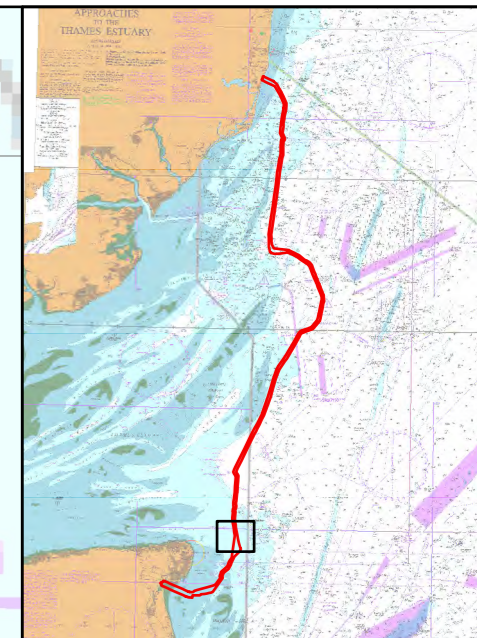
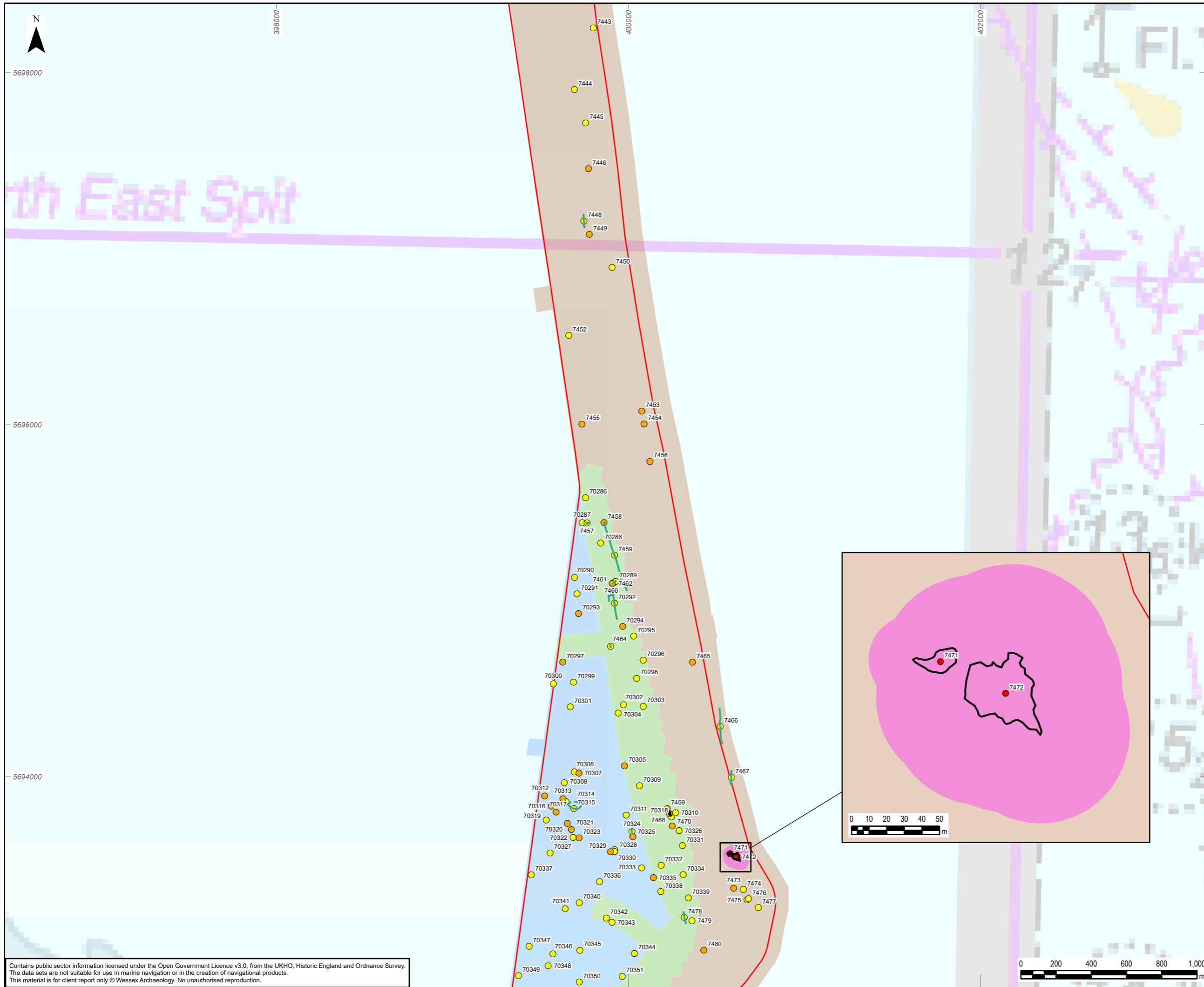


0	13/09/2024	ENVIRONMENTAL STATEMENT	KF	VL	EM
Rev	Date	Description	GIS	Chk	App

nationalgrid

Scheme: SEA LINK					
Document Title: Seabed receptors of archaeological potential					
Creator: KF	Date:	Checker: VL	Date:	Approver: EM	Date:
Document Ref: 6.4.4.6.3P	Scale: 1:20,000	Format: A3	Sheets: 21	Rev: 0	

Contains public sector information licensed under the Open Government Licence v3.0, from the UKHO, Historic England and Ordnance Survey. The data sets are not suitable for use in marine navigation or in the creation of navigational products. This material is for client report only © Wessex Archaeology. No unauthorised reproduction.




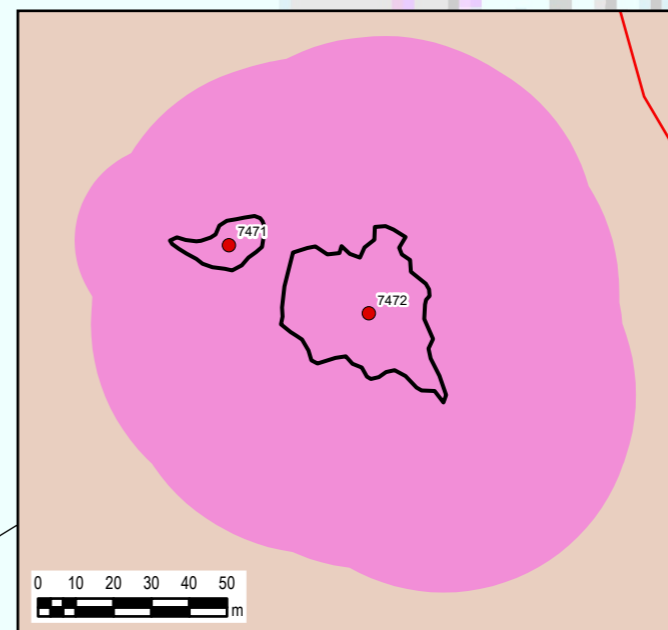
Legend

- Offshore Scheme Order Limits (study area)
- Geophysical survey area**

 - 2021
 - 2021 & 2024
 - 2024

- Seabed features of archaeological potential**

 - A1 – Anthropogenic origin of archaeological interest
 - A2_h – Anomaly of likely anthropogenic origin but of unknown date; may be of archaeological interest or a modern feature
 - A2_l – Anomaly of possible anthropogenic origin but interpretation is uncertain; may be anthropogenic or a natural feature
 - A3 – Historic record of possible archaeological interest with no corresponding geophysical anomaly
 - Additional seabed features
 - Seabed feature extents
 - Linear seabed features
 - Archaeological Exclusion Zones



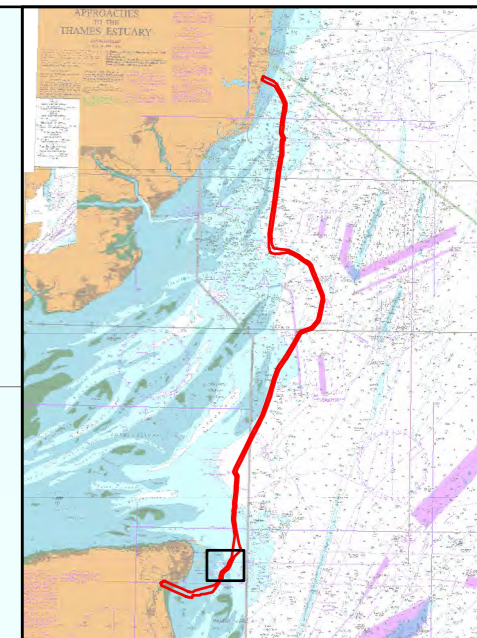
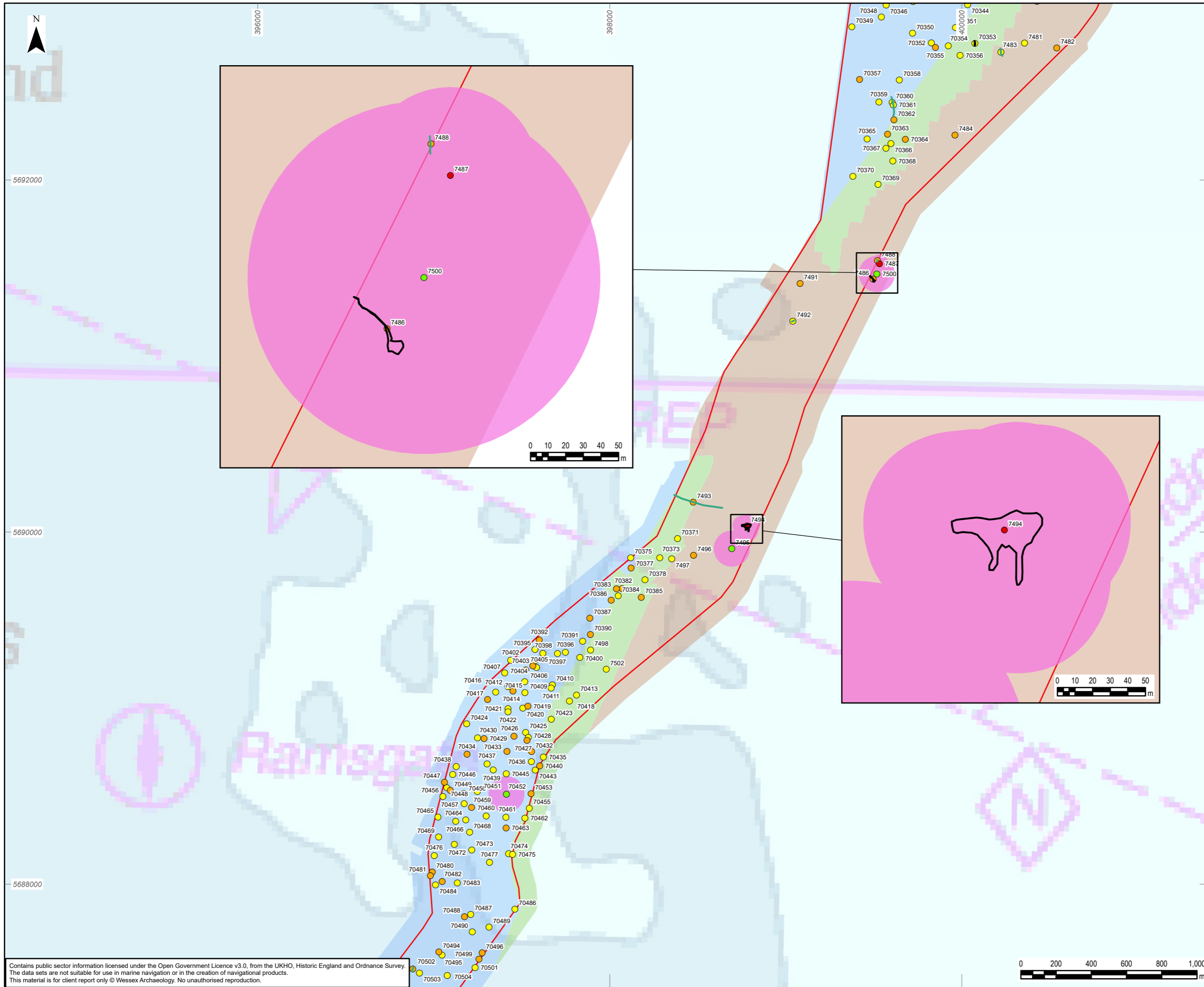
Contains public sector information licensed under the Open Government Licence v3.0, from the UKHO, Historic England and Ordnance Survey. The data sets are not suitable for use in marine navigation or in the creation of navigational products. This material is for client report only © Wessex Archaeology. No unauthorised reproduction.

Document Path: W:\Projects\244370\Graphics_Office\Rep figs\ES\2024_09_13\244370_ES_ArcPro_Figures\244370_ES_ArcPro_Figures.aprx

0	13/09/2024	ENVIRONMENTAL STATEMENT	KF	VL	EM
Rev	Date	Description	GIS	Chk	App



Scheme: SEA LINK					
Document Title: Seabed receptors of archaeological potential					
Creator: KF	Date:	Checker: VL	Date:	Approver: EM	Date:
Document Ref: 6.4.4.6.3Q	Scale: 1:20,000	Format: A3	Sheets: 21	Rev: 0	



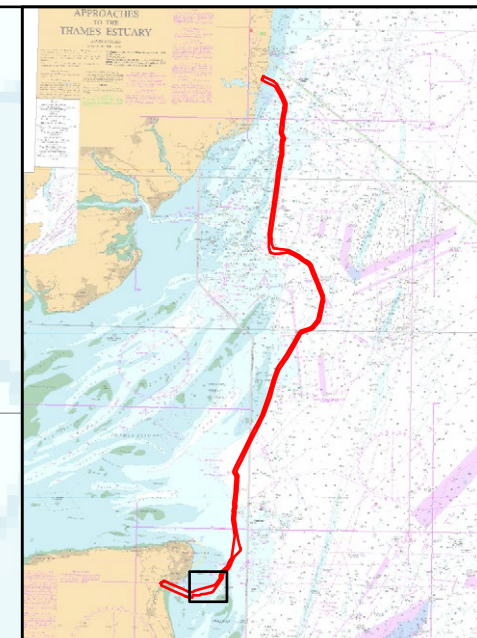
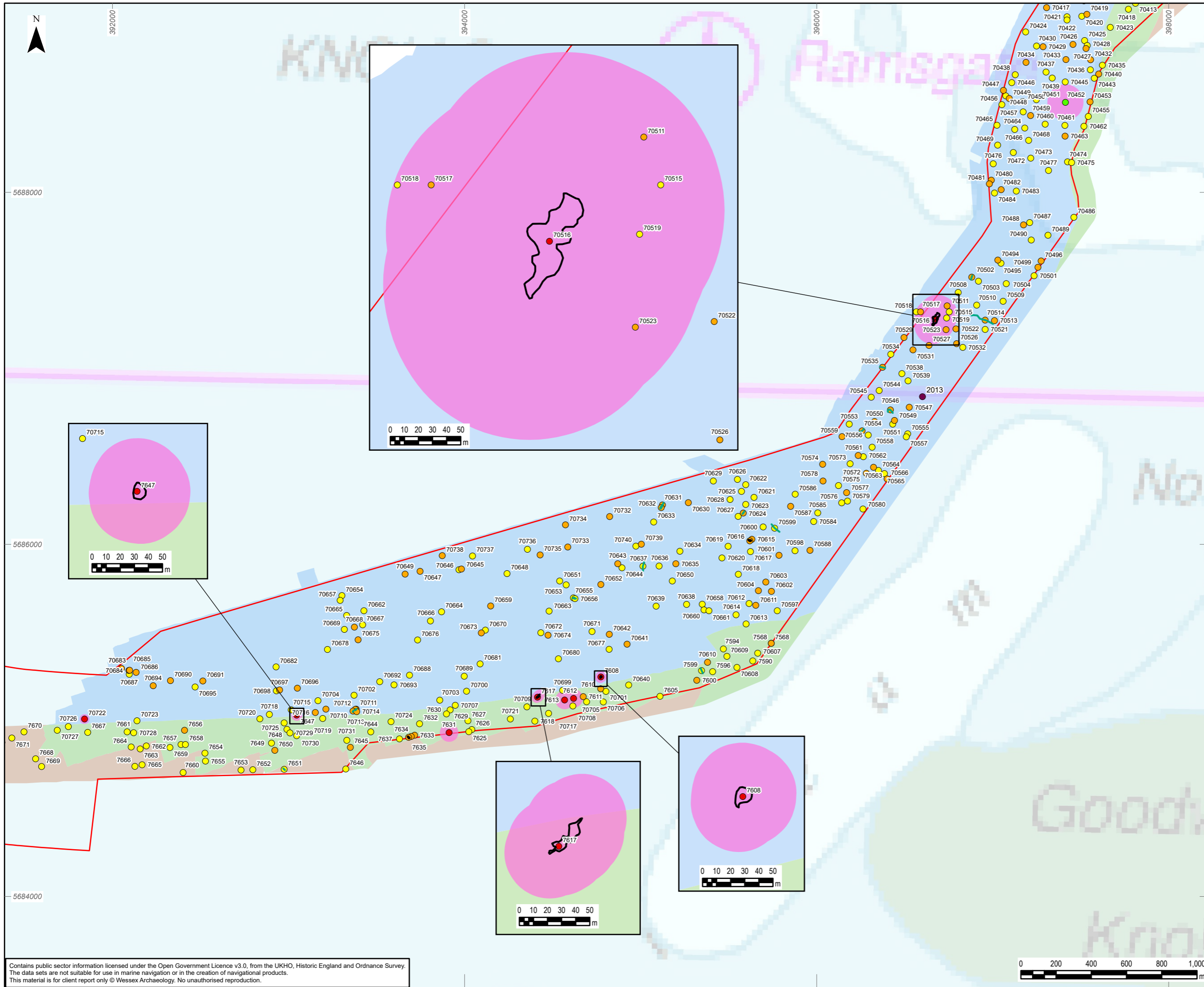
- Legend**
- Offshore Scheme Order Limits (study area)
- Geophysical survey area**
- 2021
 - 2021 & 2024
 - 2024
- Seabed features of archaeological potential**
- A1 – Anthropogenic origin of archaeological interest
 - A2_h – Anomaly of likely anthropogenic origin but of unknown date; may be of archaeological interest or a modern feature
 - A2_l – Anomaly of possible anthropogenic origin but interpretation is uncertain; may be anthropogenic or a natural feature
 - A3 – Historic record of possible archaeological interest with no corresponding geophysical anomaly
 - Additional seabed features
 - Seabed feature extents
 - Linear seabed features
 - Archaeological Exclusion Zones

0	13/09/2024	ENVIRONMENTAL STATEMENT	KF	VL	EM
Rev	Date	Description	GIS	Chk	App



Scheme: SEA LINK					
Document Title: Seabed receptors of archaeological potential					
Creator: KF	Date:	Checker: VL	Date:	Approver: EM	Date:
Document Ref: 6.4.4.6.3R	Scale: 1:20,000	Format: A3	Sheets: 21	Rev: 0	

Contains public sector information licensed under the Open Government Licence v3.0, from the UKHO, Historic England and Ordnance Survey. The data sets are not suitable for use in marine navigation or in the creation of navigational products. This material is for client report only © Wessex Archaeology. No unauthorised reproduction.

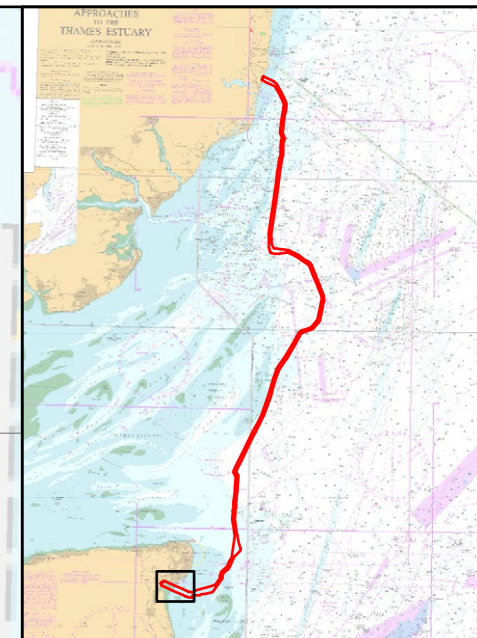
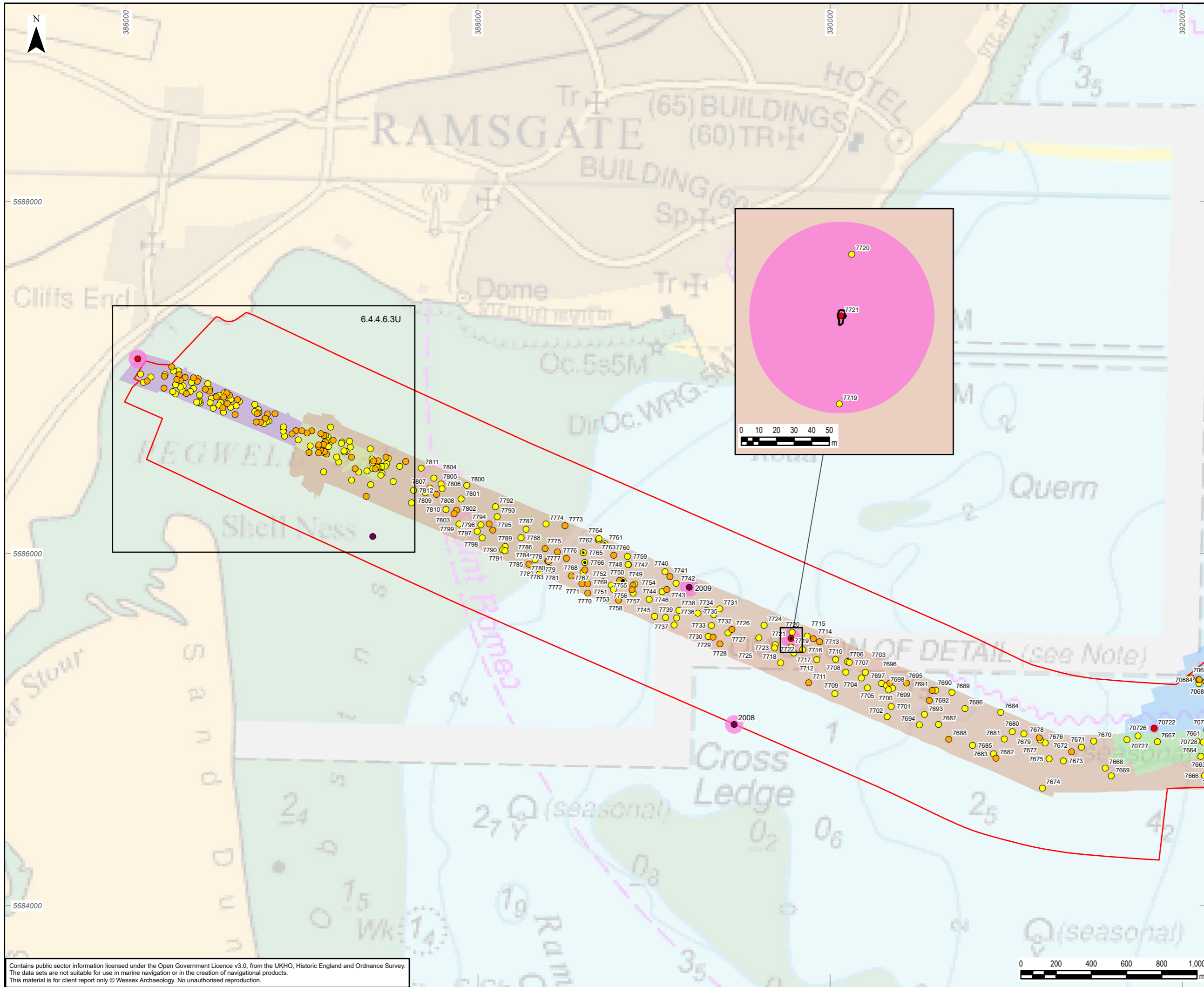


- Legend**
- Offshore Scheme Order Limits (study area)
 - Geophysical survey area**
 - 2021
 - 2021 & 2024
 - 2024 - Seabed features of archaeological potential**
 - A1 – Anthropogenic origin of archaeological interest
 - A2_h – Anomaly of likely anthropogenic origin but of unknown date; may be of archaeological interest or a modern feature
 - A2_l – Anomaly of possible anthropogenic origin but interpretation is uncertain; may be anthropogenic or a natural feature
 - A3 – Historic record of possible archaeological interest with no corresponding geophysical anomaly
 - Additional seabed features
 - Seabed feature extents
 - Linear seabed features
 - Archaeological Exclusion Zones

0	28/01/2026	ENVIRONMENTAL STATEMENT	KF	VL	EM
Rev	Date	Description	GIS	Chk	App

nationalgrid					
Scheme: SEA LINK					
Document Title: Seabed receptors of archaeological potential					
Creator: KF	Date:	Checker: VL	Date:	Approver: EM	Date:
Document Ref: 6.4.4.6.3S	Scale: 1:20,000	Format: A3	Sheets: 21	Rev: 0	

Contains public sector information licensed under the Open Government Licence v3.0, from the UKHO, Historic England and Ordnance Survey. The data sets are not suitable for use in marine navigation or in the creation of navigational products. This material is for client report only © Wessex Archaeology. No unauthorised reproduction.



- Legend**
- Offshore Scheme Order Limits (study area)
 - Geophysical survey area**
 - 2021
 - 2021 & UAV
 - 2021 & 2024
 - 2024
 - UAV - Seabed features of archaeological potential**
 - A1 – Anthropogenic origin of archaeological interest
 - A2_h – Anomaly of likely anthropogenic origin but of unknown date; may be of archaeological interest or a modern feature
 - A2_l – Anomaly of possible anthropogenic origin but interpretation is uncertain; may be anthropogenic or a natural feature
 - A3 – Historic record of possible archaeological interest with no corresponding geophysical anomaly
 - Additional seabed features
 - Seabed feature extents
 - Linear seabed features
 - Archaeological Exclusion Zones

0	27/08/2025	ENVIRONMENTAL STATEMENT	KF	VL	EM
Rev	Date	Description	GIS	Chk	App

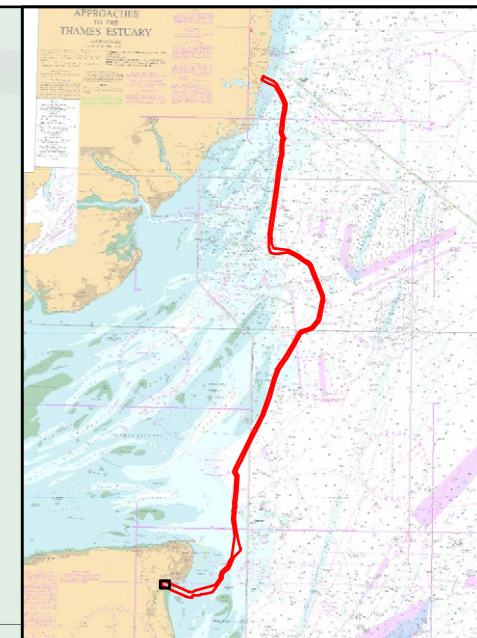
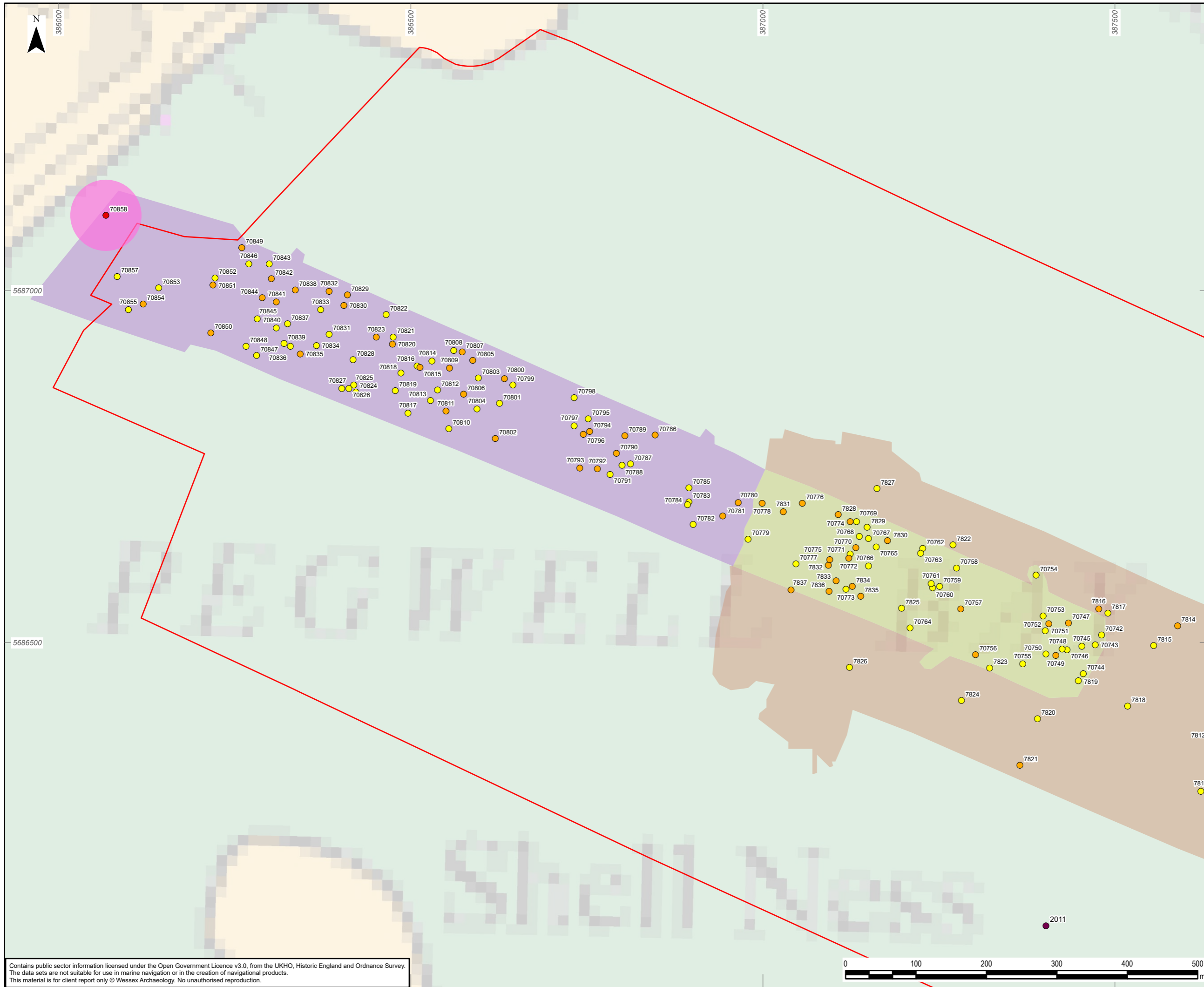


Scheme: SEA LINK

Document Title: Seabed receptors of archaeological potential

Creator: KF	Date:	Checker: VL	Date:	Approver: EM	Date:
Document Ref: 6.4.4.6.3T	Scale: 1:20,000	Format: A3	Sheets: 21	Rev: 0	

Contains public sector information licensed under the Open Government Licence v3.0, from the UKHO, Historic England and Ordnance Survey. The data sets are not suitable for use in marine navigation or in the creation of navigational products. This material is for client report only © Wessex Archaeology. No unauthorised reproduction.



Legend

- Offshore Scheme Order Limits (study area)

Geophysical survey area

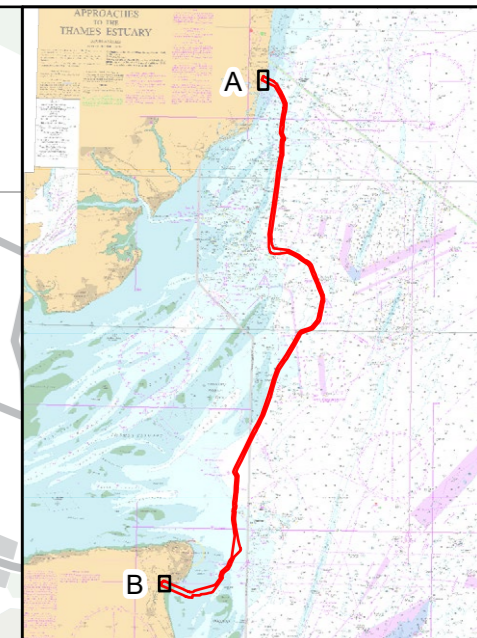
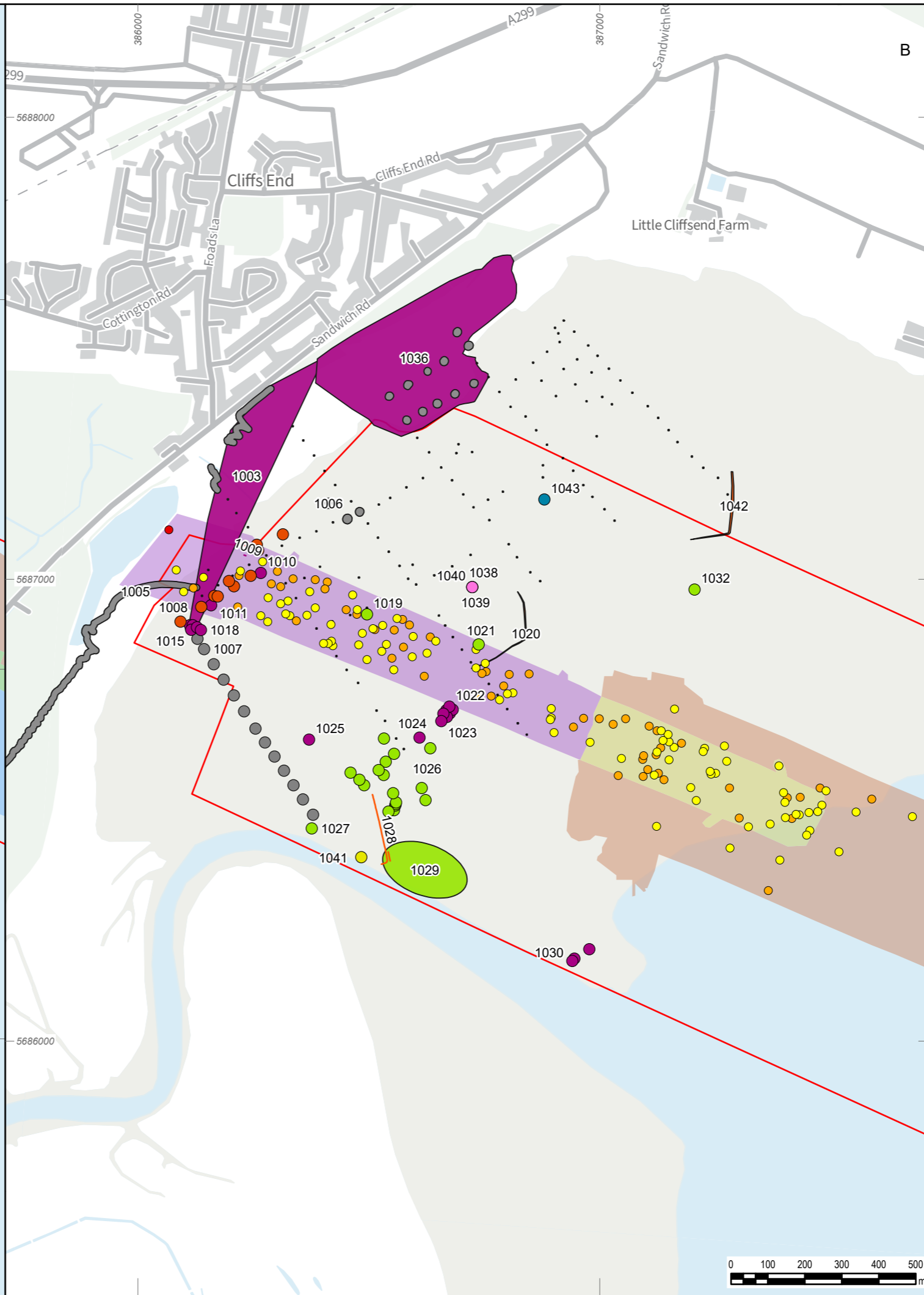
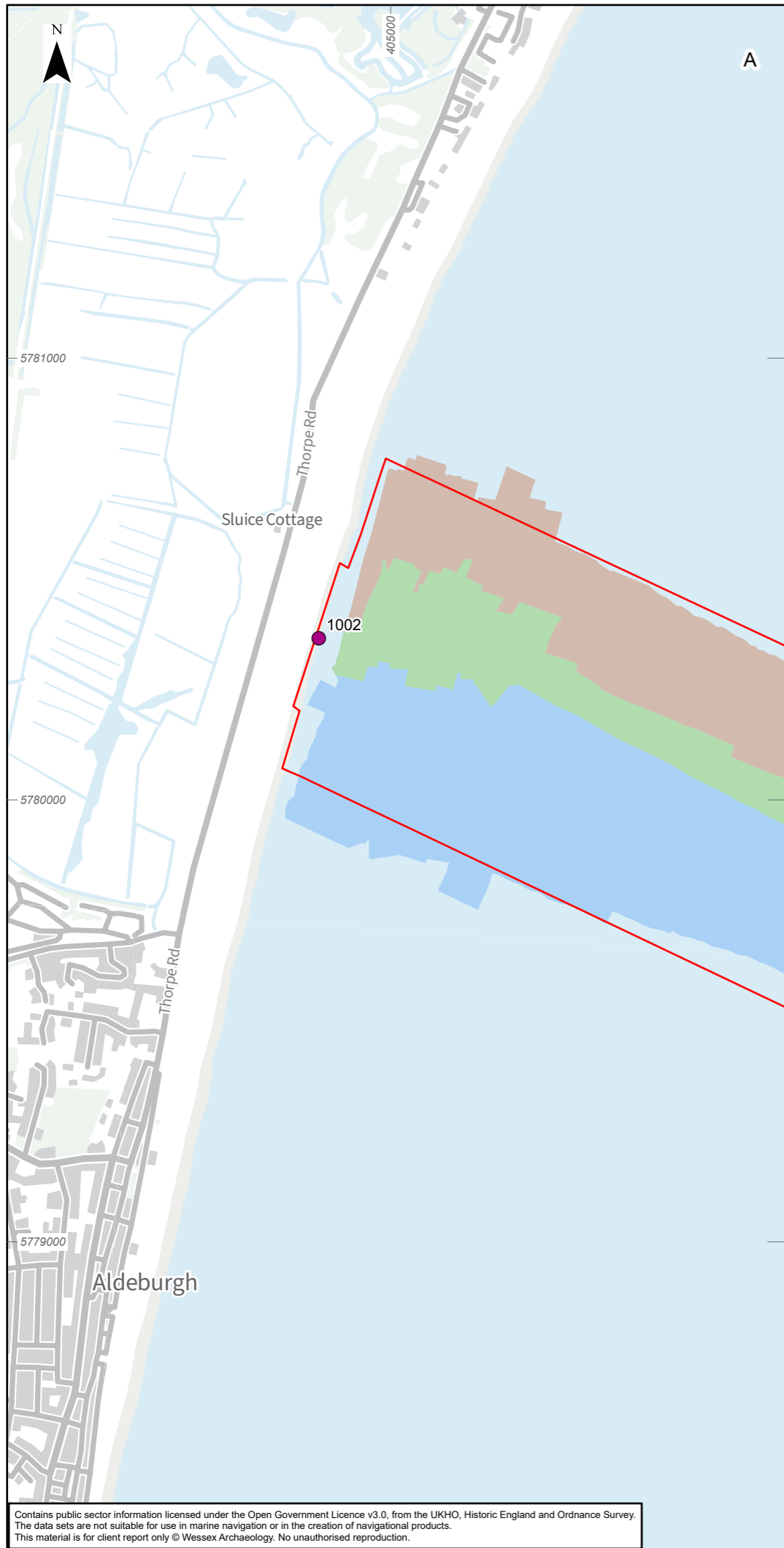
- 2021
- 2021 & UAV
- 2021 & 2024
- 2024
- UAV

Seabed features of archaeological potential

- A1 – Anthropogenic origin of archaeological interest
- A2_h – Anomaly of likely anthropogenic origin but of unknown date; may be of archaeological interest or a modern feature
- A2_l – Anomaly of possible anthropogenic origin but interpretation is uncertain; may be anthropogenic or a natural feature
- A3 – Historic record of possible archaeological interest with no corresponding geophysical anomaly
- Additional seabed features
- Seabed feature extents
- Linear seabed features
- Archaeological Exclusion Zones

0	27/08/2025	ENVIRONMENTAL STATEMENT	KF	VL	EM
Rev	Date	Description	GIS	Chk	App
nationalgrid					
Scheme: SEA LINK					
Document Title: Seabed receptors of archaeological potential					
Creator: KF	Date:	Checker: VL	Date:	Approver: EM	Date:
Document Ref: 6.4.4.6.3U	Scale: 1:5,000	Format: A3	Sheets: 21	Rev: 0	

Contains public sector information licensed under the Open Government Licence v3.0, from the UKHO, Historic England and Ordnance Survey. The data sets are not suitable for use in marine navigation or in the creation of navigational products. This material is for client report only © Wessex Archaeology. No unauthorised reproduction.



Legend

Offshore Scheme Order Limits (study area)

Geophysical survey area

- 2021
- 2021 & UAV
- 2021 & 2024
- 2024
- UAV

Period

- Late Neolithic - early Bronze Age; Iron Age - early Romano-British; modern
- Romano-British
- Medieval
- Medieval - Post-medieval
- Modern
- Modern (Second World War)
- Unknown

Period

- Medieval - Post-medieval
- Modern
- Modern (Second World War)
- Unknown

Period

- Medieval - Post-medieval
- Modern

Geophysical anomalies

- A1 - Anthropogenic origin of archaeological interest
- A2_h - Anomaly of likely anthropogenic origin but of unknown date; may be of archaeological interest or a modern feature
- A2_l - Anomaly of possible anthropogenic origin but interpretation is uncertain; may be anthropogenic or a natural feature

0	28/01/2026	ENVIRONMENTAL STATEMENT	KF	VL	EM
Rev	Date	Description	GIS	Chk	App

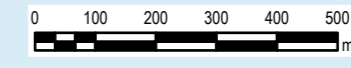
nationalgrid

Scheme: SEA LINK

Document Title: Coastal and intertidal receptors of archaeological potential

Creator: KF	Date:	Checker: VL	Date:	Approver: EM	Date:
Document Ref: 6.4.4.6.4	Scale: 1:12,500	Format: A3	Sheets: 1	Rev: 1	

Contains public sector information licensed under the Open Government Licence v3.0, from the UKHO, Historic England and Ordnance Survey. The data sets are not suitable for use in marine navigation or in the creation of navigational products. This material is for client report only © Wessex Archaeology. No unauthorised reproduction.



National Grid plc
National Grid House,
Warwick Technology Park,
Gallows Hill, Warwick.
CV34 6DA United Kingdom

Registered in England and Wales
No. 4031152
nationalgrid.com